

APPENDIX 5

RECORD OF PROTECTED STRUCTURES AND ACAS

Record of Protected Structures

The review of the RPS is an ongoing process. Additions to and deletions from the RPS can continue to be made throughout the life of the Development Plan and therefore an up-to-date version of the RPS will be maintained on the Fingal County Council webpage.

The numbering sequence has tried to group entries by geographical location but this is not always possible, in particular when new additions are made to the RPS as these are included at the end of the list, and so the Development Plans maps should also be consulted when seeking to identify Protected Structures. Gaps in the numbering sequence relate to entries that have been deleted from the RPS after going through a statutory process.

The definition of a “structure” in the planning and development act 2000 is:

Any building, structure, excavation, or other thing constructed or made on, in or under any land, or any part of a structure so defined, and

- (a) where the context so admits, includes the land on, in or under which the structure is situate, and
- (b) in relation to a protected structure or proposed protected structure, includes:
 - (i) the interior of the structure,
 - (ii) the land lying within the curtilage of the structure,
 - (iii) any other structures lying within that curtilage and their interiors, and
 - (iv) fixtures and features which form part of the interior or exterior of any structure or structures referred to in subparagraph (i) or (iii)

In addition to the above the Planning and Development Act 2000 (as amended) defines a “protected structure” as:

- (a) a structure, or
- (b) a specified part of a structure,

Which is included in a record of protected structures, and, where that record so indicates, includes any specified feature which is within the attendant grounds of the structure and which would not otherwise be included in the definition.

The review of the RPS is an ongoing process. Additions to and deletions from the RPS can be made throughout the life of the Development Plan.

RPS ID	STRUCTURE NAME	STREET NUMBER	STREET ADDRESS	DESCRIPTION
0001	Knocknagin/Gormanston Viaduct		off Drogheda Road (R132), Knocknagin, Co. Dublin	19th century railway viaduct over Delvin River
0002	Knocknagin House		Coney Hill, Drogheda Road (R132), Knocknagin, Co. Dublin	Late 17th century house and outbuildings, with later historic alterations
0003	Bremore Passage Tomb Cemetery		off Drogheda Road (R132), Bremore, Co. Dublin	Complex of megalithic tombs with group of five mounds
0004	Gormanston Bridge		Flemington Road, Toberstown, Co. Dublin	Double-arched stone road bridge over Delvin River which potentially contains medieval fabric
0006	Church of the Assumption of Our Lady RC		The Square, Commons (2nd Division), Balscadden, Co. Dublin	Early 19th century Roman Catholic church within enclosed graveyard
0007	Balscadden Church (in ruins) and St. Mary's Well		Toberstown, Balscadden, Co. Dublin	Masonry remains of medieval church within historic graveyard. Low stone structure enclosing holy well.
0008	Thatched Dwelling		Commons (2nd Division), Balscadden, Co. Dublin	Traditional vernacular thatched cottage
0012	Railway Bridge		off Drogheda Road (R132), Bremore, Balbriggan, Co. Dublin	Mid-19th century single-arch stone railway bridge over laneway to the north of Bremore Castle
0013	St. Molaga's Church (in ruins) and Graveyard		within grounds of Bremore Castle, off Drogheda Road (R132), Bremore, Balbriggan, Co. Dublin	Remains of nave and chancel of late medieval church with some decorative stonework
0014	Bremore Castle		off Drogheda Road (R132), Bremore, Balbriggan, Co. Dublin	Reconstructed four-storey castle with five-storey tower that contains at ground floor the remains of the original 16th century fortified house
0015	Bremore Lodge		Drogheda Road, Bremore, Balbriggan, Co. Dublin	Thatched dwelling and outbuilding that have been converted and subdivided into six residential units
0016	Tankardville		Brecan Close, Tankardstown, Balbriggan, Co. Dublin	Former thatched house converted to commercial use as community crèche
0017	Martello Tower		King Strand, off Bath Road, Tankardstown, Balbriggan, Co. Dublin	Early 19th century circular military stone tower
0018	Bath House & Boat House		King Strand, off Bath Road, Tankardstown, Balbriggan, Co. Dublin	Late 19th century stone boat house and baths (including cut stone slipway)
0019	Chimney of Former Sea Mills Hosiery Factory		Seabanks, Bath Road, Tankardstown, Balbriggan, Co. Dublin	Late 19th century freestanding redbrick chimney stack with stepped brick cornice (only surviving standing structure of Sea Mills Hosiery Company)

RPS ID	STRUCTURE NAME	STREET NUMBER	STREET ADDRESS	DESCRIPTION
0020	Fingal House (Balbriggan Medical Centre)	2	Drogheda Street, Balbriggan, Co. Dublin	Façade only of early 20th century corner building
0021		13	Drogheda Street, Balbriggan, Co. Dublin	19th century two-storey corner building
0022		19	Drogheda Street, Balbriggan, Co. Dublin	Early 19th century corner building with traditional timber shop front
0023	Former Northern Bank	20	Drogheda Street, Balbriggan, Co. Dublin	Late 19th century former Northern Bank building, converted to use as a funeral directors
0024	Reynolds Shop	29	Drogheda Street, Balbriggan, Co. Dublin	Façade only of late 19th century house with traditional timber shop front
0025	The Harvest Inn	32-34	Drogheda Street, Tankardstown, Balbriggan, Co. Dublin	Façade only of early 20th century Public House corner building
0026		72	Drogheda Street, Tankardstown, Balbriggan, Co. Dublin	Façade only of late 19th century terraced house with decorative mouldings & shop front
0027	Peacock House	79	Drogheda Street, Tankardstown, Balbriggan, Co. Dublin	Early 19th century two-storey house recessed back from rest of street by low wall and railings
0028	Marian House		Convent Lane, Balbriggan, Co. Dublin	Early 20th century former convent, currently used as school building for Loreto Secondary School
0029	Chimney of Smyth's Factory		Convent Lane, Balbriggan, Co. Dublin	Late 19th century freestanding redbrick chimney stack with stepped brick cornice
0030	Balbriggan Railway Station		Railway Street, Balbriggan, Co. Dublin	Mid-19th century brick station building with fine cut stone detailing and stone outbuilding
0031	Station Masters House		Railway Street, Balbriggan, Co. Dublin	Late 19th century former station master's house
0032 a	Former Smyth's Factory		Railway Street, Balbriggan, Co. Dublin	Façade of late 19th century former Hosiery Factory (fourteen-bay three-storey redbrick structures on southern side of Railway Street with decorative plaque on gable)
0032 b	Former Smyth's Factory		Railway Street, Balbriggan, Co. Dublin	Façade of late 19th century former Hosiery Factory (two-bay two-storey rendered corner building on southern side of Railway Street with commemorative medallions on side elevation on George's Hill)
0032 c	Former Smyth's Factory		Railway Street, Balbriggan, Co. Dublin	Façade of late 19th century former Hosiery Factory (seven-bay three-storey redbrick structures on northern side of Railway Street)
0032 d	Former Smyth's Factory		Railway Street, Balbriggan, Co. Dublin	Façade of late 19th century former Hosiery Factory (six-bay two-storey rendered corner building on northern side of Railway Street with medallions & decorative plaque facing Balbriggan Railway Station. The historic wording has been repainted into the medallions recently)
0033	Former Gallen's Factory		Mill Street, Balbriggan, Co. Dublin	Former early 19th century Cotton & Linen Factory converted in part to office use within complex of apartments and commercial units

RPS ID	STRUCTURE NAME	STREET NUMBER	STREET ADDRESS	DESCRIPTION
0034	Old Mill Bridge		Old Mill Road, Coolfores, Co. Dublin	Mid-19th century single-arch stone road bridge over Delvin River
0035	Former RNLI Boathouse		Harbour Road, Balbriggan Harbour, Balbriggan, Co. Dublin	Late 19th century former RNLI boat house, positioned within one of the arches of the railway viaduct
0036	Balbriggan Viaduct		Harbour Road, Balbriggan Harbour, Balbriggan, Co. Dublin	Mid-19th century eleven-arch stone railway viaduct over harbour
0037	Balbriggan Lighthouse		Balbriggan Harbour, Balbriggan, Co. Dublin	Mid-18th century tapered circular lighthouse
0038	Balbriggan Harbour		Balbriggan, Co. Dublin	Original mid-18th century harbour formed by east pier with addition of west pier and breakwater in early 19th century
0039		30	Cionard Street, Balbriggan, Co. Dublin	Façade only of early 19th century detached two-storey house (excluding garages to east)
0040		11	Bridge Street, Balbriggan, Co. Dublin	Early 19th century four-storey-over-basement structure with decorative window mouldings (was RIC Barracks in early 20th century)
0041		19	Bridge Street, Balbriggan, Co. Dublin	Early 20th century two-storey over basement commercial building with canopied butchers shop front
0042	Balbriggan Court House		Georges Square, Balbriggan, Co. Dublin	Mid-19th century two-storey stone courthouse on corner site
0043	Former AIB Bank	1	Georges Square, Balbriggan, Co. Dublin	Former 19th century terraced houses, converted and altered in early 20th century to Munster and Leinster Bank (later AIB), now converted to office use
0044	Gerrard L McGowan Solicitors	7	Georges Square, Balbriggan, Co. Dublin	Early 19th century former residence, converted to offices
0046	Carnegie Library		Georges Square, Balbriggan, Co. Dublin	Early 20th century redbrick Carnegie Free library on corner site with turreted clock tower
0048	Kincora	39	High Street, Balbriggan, Co. Dublin	Mid-19th century Victorian Gothic Revival style building, that was a Police Barracks during the late 19th century, now in residential use
0049	Bedford House		Georges Street/Church Street, Balbriggan, Co. Dublin	Mid-18th century five-bay three-storey-over-basement townhouse, in use as nursing home in late 20th century, now converted back to residential use
0050	Roscarrig	3	Georges Street/Church Street, Balbriggan, Co. Dublin	Early 19th century semi-detached five-bay two-storey house
0051	Georgeville	5	Georges Street/Church Street, Balbriggan, Co. Dublin	Late 18th century semi-detached two-storey-over-basement house, significantly altered and added to in early 19th century
0052	St. George's Church		Georges Street/Church Street, Balbriggan, Co. Dublin	Early 19th century Gothic Revival Church of Ireland church with later 19th century alterations
0053	Croom House		Seapoint Lane, Balbriggan, Co. Dublin	Early 19th century detached four-bay two-storey house

RPS ID	STRUCTURE NAME	STREET NUMBER	STREET ADDRESS	DESCRIPTION
0054	Maryville		Seapoint Lane, Balbriggan, Co. Dublin	Early 19th century semi-detached four-bay two-storey house
0055	Seapoint House		Seapoint Lane, Balbriggan, Co. Dublin	Early 19th century semi-detached four-bay two-storey house with bowed extension
0056	Former Foresters Hall	17	Hampton Street, Balbriggan, Co. Dublin	Early 20th century detached hall building with mouldings to front elevation, converted to residential use
0057	St. George's School & Schoolhouse		Hampton Street, Balbriggan, Co. Dublin	Mid-19th century former school, School Masters house & stone boundary wall, now community centre
0058		2	Dublin Street, Balbriggan, Co. Dublin	Early 19th century five-bay two-storey house (excluding modern lean-to shop extension)
0059	Balbriggan Community Centre	23	Dublin Street, Balbriggan, Co. Dublin	Art Deco façade only of mid 20th century former cinema
0060		39	Dublin Street, Balbriggan, Co. Dublin	Art Deco façade only of early 20th century former garage
0061		40	Dublin Street, Balbriggan, Co. Dublin	Early 19th century corner building at junction with Market Green & Dublin Street, former post office in late 19th century
0062	St. Peter & Paul's Church		Dublin Street, Balbriggan, Co. Dublin	Mid-19th century Roman Catholic Church
0063	Parochial House	90	Dublin Street, Balbriggan, Co. Dublin	Turn of 20th century Parochial House serving St. Peter's & Paul's Roman Catholic
0064	Former Corn Mill		Vauxhall Street, Balbriggan, Co. Dublin	19th century four-storey former mill, converted to an apartment block
0065	Market House		Market Green, Balbriggan, Co. Dublin	Early 19th century former market house (original open arcade at ground floor now enclosed and converted to retail unit)
0066		1	The Bower, Fancourt, Balbriggan, Co. Dublin	Semi-detached mid-19th century Victorian houses (one of a matching pair of 4 similar houses)
0067		2	The Bower, Fancourt, Balbriggan, Co. Dublin	Semi-detached mid-19th century Victorian houses (one of a matching pair of 4 similar houses)
0068		3	The Bower, Fancourt, Balbriggan, Co. Dublin	Semi-detached mid-19th century Victorian houses (one of a matching pair of 4 similar houses)
0069		4	The Bower, Fancourt, Balbriggan, Co. Dublin	Semi-detached mid-19th century Victorian houses (one of a matching pair of 4 similar houses)
0070	Former Corn Mill		Mill Lane, Stephenstown, Balbriggan, Co. Dublin	Former 19th century corn mill complex (in ruins) on the site of post-medieval watermill
0071	Former Mill Dam		Mill Lane, Stephenstown, Balbriggan, Co. Dublin	Surviving elements of dam constructed to create mill pond to serve former watermill

RPS ID	STRUCTURE NAME	STREET NUMBER	STREET ADDRESS	DESCRIPTION
0072	Former Mill Race		Mill Lane, Stephenstown, Balbriggan, Co. Dublin	Constructed water course with weirs to serve former watermill
0074	Castle (in ruins)		Stephenstown, Balbriggan, Co. Dublin	Remains (primarily foundations) of medieval tower house
0078	Inch House		Matt Road, Inch, Balrothery, Co. Dublin	18th century house & outbuildings
0080	Blackhall House		Dublin Road, Blackhall, Balrothery, Co. Dublin	Mid-19th century house on elevated site
0082	Mound		Matt Road, Inch, Balrothery, Co. Dublin	Circular archaeological earthwork mound
0083	Medieval Church Tower of Balrothery Church		Coach Road, Balrothery, Co. Dublin	15th century square church tower with round turret in NW corner attached to 19th century church
0084	Former St. Peter's Church of Ireland Church		Coach Road, Balrothery, Co. Dublin	Former 19th century church (now a heritage centre) & enclosed earlier graveyard with number of 18th century grave stones
0085	Castle (Tower House)		Glebe South, Balrothery, Co. Dublin	Remains of a three-storey medieval tower house, located south of Balrothery Church of Ireland Church
0086	Standing Stone		Cloch Choirneal Housing Estate, Balrothery, Co. Dublin	Bronze Age or early Iron Age standing stone, now sited within the landscaped open space of Cloich Choirneal housing estate
0088	Glebe House	Old Drogheda Road	Glebe South, Balrothery, Co. Dublin	Former early 19th century Glebe House & outbuildings & walled garden
0091	Hampton Hall Farm		Hampton Lane, Hampton Demesne, Balbriggan, Co. Dublin	Former farmhouse and outbuildings of the original 18th century Hampton Hall
0092	Hampton Hall		Hampton Lane, Hampton Demesne, Balbriggan, Co. Dublin	Early 20th century reconstruction after original 18th house (home of the Hamilton family) destroyed by fire
0094	Ardgillan Castle		Ardgillan Demesne, Balbriggan, Co. Dublin	Early 18th century house with 19th century additions and ancillary structures of the icehouse, walled garden and outbuildings
0096	Enclosure Site		Grogha Lane, Newtown, Co. Dublin	Archaeological site of burnt pit
0097	Whitestown House		Toberstown Road, Whitestown, Naul, Co. Dublin	19th century house, outbuildings, walled enclosure, entrance gates & two gate lodges
0098	Ringfort		Toberstown Road, Grange, Balscadden, Co. Dublin	Archaeological site of platform type ringfort enclosed by slight fosse
0099	Grange Mount House		Toberstown Road, Grange, Balscadden, Co. Dublin	19th century house & gate lodge

RPS ID	STRUCTURE NAME	STREET NUMBER	STREET ADDRESS	DESCRIPTION
0101	Reynoldstown House		R122 Road, Reynoldstown, Naul, Co. Dublin	Late 18th or early 19th century house, including outbuildings, gate lodge, gates & piers
0102	Naul House		R122 Road, Naul, Co. Dublin	Late 19th century house with fine stone outbuildings
0104	Church (in ruins) & graveyard		R122 Road, Naul, Co. Dublin	Remains of early 18th century single-cell stone chapel (plaque dates it to 1710 but retains earlier features) & enclosed graveyard
0105	The Black Castle		Naul, Co. Dublin	Remains of medieval stone castle in lands between graveyard and Delvin River
0106	Naul Bridge		R108 Road, Westown, Naul, Co. Dublin	18th century triple arched stone road bridge over River Delvin
0107	Former Flour Mill ("The Old Mill")		Naul, Co. Dublin	Former 18th century water mill complex, converted to apartments with the development called "The Old Mill"
0108	Seamus Ennis Centre		Naul, Co. Dublin	Late 18th or early 19th century thatched structure, now an arts centre
0109	Church of the Nativity of Our Lady (RC)		Chapel Lane, Westown, Naul, Co. Dublin	Early 19th century Roman Catholic Church built as a chapel of ease
0112	Mounds		Leckinstown Lane, Kitchenstown, Co. Dublin	Archaeological site comprising of group of three burial mounds (barrows)
0113	Mounds/Hilltop Enclosure		Leckinstown Road, Knockbrack, Co. Dublin	Archaeological site comprising a hilltop enclosure of a barrow cemetery
0115	Mound		Westown, Naul, Co. Dublin	Archaeological site of a burial mound (barrow) on a hilltop
0117	Cockles Bridge		Clonaly Road, Commons Lower, Garristown, Co. Dublin	Late 19th century stone road bridge Delvin River
0118	Garristown Bridge		Arcath Road, Commons Upper, Garristown, Co. Dublin	Late 19th century stone road bridge over Delvin River
0120	Ringfort		off Hedges Road, Commons Upper, Garristown, Co. Dublin	Archaeological site of circular earthwork
0121	Church (in ruins) & graveyard		Church Road, Garristown, Co. Dublin	Remains of early 19th century church built on site of medieval church within earlier enclosed graveyard
0122	Church of the Assumption		Main Street, Garristown, Co. Dublin	Early 20th century Roman Catholic Church
0123	Garristown Library		Main Street, Garristown, Co. Dublin	Early 20th century single storey limestone Carnegie library building
0124	Thatched Dwelling		Dublin Road, Garristown, Co. Dublin	Late 18th or early 19th century single-story thatched dwelling with galvanised extension
0125	Windmill (in ruins)		The Green, Garristown, Co. Dublin	Remains of base of early 18th century circular stone windmill & hillfort site
0127	Garristown Barrow		Newtown, Garristown, Co. Dublin	Archaeological site of earthen burial mound (barrow)
0128	Laurel Mount		Borranstown, Ashbourne, Co. Dublin	18th century (or possibly earlier) nine-bay single-storey house with Doric porch

RPS ID	STRUCTURE NAME	STREET NUMBER	STREET ADDRESS	DESCRIPTION
0129	Ballymadun Church (in ruins) & Graveyard		Glebe (Ballymadun), Garristown, Co. Dublin	Fragmentary remains of medieval church set within an enclosed graveyard
0130	Saint Josephs Church (RC)		Ballymadun, Garristown ,Co. Dublin	Late 19th century Roman Catholic church
0135	Church (in ruins), Graveyard & Holy Well		Palmerstown ,Ashbourne, Co. Dublin	Fragmentary remains of medieval church in circular burial ground. Holy well is small pool to south
0138	Thatched Cottage		Adamstown Cross Roads, Adamstown, Garristown, Co. Dublin	Late 18th or early 19th century single-storey thatched dwelling
0139	Burial Mound		Adamstown, Garristown, Co. Dublin	Archaeological site of circular earthwork mound in field at end of lane east of Adamstown Cross Roads
0141	Grallagh Church (in ruins) & St. Michael's Well		L1040 Road, Grallagh, Oldtown, Co. Dublin	Fragmentary remains of medieval church within enclosed graveyard with holy well contained in small stone building with pitched roof
0143	Trallie House		R122 Road, Grallagh, Oldtown, Co. Dublin	19th century two-storey farmhouse & outbuildings forming a square courtyard
0145	Clonmethan Glebe		R122 Road, Glebe (Clonmethan), Oldtown, Co. Dublin	Early 19th century former Glebe house
0146	Former St. Mary's Church of Ireland (in ruins)		R122 Road, Glebe (Clonmethan), Oldtown, Co. Dublin	Early 19th century church of Ireland church in ruinous condition within grounds of earlier enclosed graveyard
0147	Outbuildings of Wyanstown House		R122 Road, Wyanstown, Oldtown, Co. Dublin	18th century fine stone outbuilding and barn complex, converted to residential use
0148	Ringfort		Leastown Lane, off R129 Road, Leastown, Co. Dublin	Archaeological site of ringfort
0149	Westpalstown Church (in ruins)		Newtown Lane, off R129 Road, Westpalstown, Co. Dublin	Fragmentary remains of late medieval church within enclosed square graveyard
0151	The Grange		Drishoge Lane, Grange, Ballyboghil, Co. Dublin	Late 18th or early 19th century thatched cottage, extended to incorporate outbuildings and modern extensions
0152	Genista Cottage		Drishoge Lane, Drishoge, Ballyboghil, Co. Dublin	Late 19th century two-storey thatched dwelling with bonneted gable
0153	Thatched Dwelling		Drishoge Lane, Drishoge, Ballyboghil, Co. Dublin	Rebuilt former thatched dwelling (currently covered by metal sheet roof)
0154	Church of the Assumption (RC)		Main Street, Ballyboghil, Co. Dublin	Mid-19th century Roman Catholic church

RPS ID	STRUCTURE NAME	STREET NUMBER	STREET ADDRESS	DESCRIPTION
0155	Church (in ruins) & Graveyard		Main Street, Ballyboghil, Co. Dublin	Standing remains of large medieval church with triple bellcote within rectangular graveyard which is still in use
0158	Motte possible		Jamestown Road (L1070), Mallahow, Naul, Co. Dublin	Archaeological site of circular manmade earthen mound (c. 5m high)
0159	Saint Canice's Church (RC)		Jamestown Road (L1070), Damastown, Naul, Co. Dublin	Cruciform plan Roman Catholic church, possibly "the chapple" marked on 1760 Rocque map
0161	Church (in ruins)		Sallowood View (L1080), Hollywood Great, Ballyboghil, Co. Dublin	Medieval parish church in ruins enclosed in walled graveyard that is still in use
0162	Possible Barrow		Sallowood View (L1080), Hollywood Great, Ballyboghil, Co. Dublin	Archaeological site of low circular flat-topped mound
0171	Cosy Cottage		Knightstown Road, Johnstown, Lusk, Co. Dublin	Late 18th or early 19th century single storey thatched dwelling with slated one-bay extension
0176	Thatched Cottage		New Lane, Darcystown, Balbriggan, Co. Dublin	Late 18th or early 19th century single-storey thatched dwelling
0178	Mound site of		off Skerries Road (R127), Barnageeragh, Skerries, Co. Dublin	Archaeological site of a portion of a cairn (burial mound)
0179	Mound		off Skerries Road (R127), Barnageeragh, Skerries, Co. Dublin	Archaeological site of a circular round-topped cairn (burial mound)
0180	Thatched Cottage		Skerries Road (R127), Barnageeragh, Skerries, Co. Dublin	Late 18th or early 19th century thatched dwelling with two-storey barrel-roofed extension
0182	Thatched Cottage	42	Quay Street, Townparks, Skerries, Co. Dublin	Late 18th or early 19th century thatched dwelling
0183	Skerries Harbour		Harbour Road, Townparks, Skerries, Co. Dublin	18th century limestone pier with curved end (curve is now middle section as pier extended in 20th century)
0185		28	Harbour Road, Townparks, Skerries, Co. Dublin	One of terrace of four early 20th century houses. Former lightkeeper houses for keepers of Rockabill Lighthouse, now private residences
0186		29	Harbour Road, Townparks, Skerries, Co. Dublin	One of terrace of four early 20th century houses. Former lightkeeper houses for keepers of Rockabill Lighthouse, now private residences
0187		30	Harbour Road, Townparks, Skerries, Co. Dublin	One of terrace of four early 20th century houses. Former lightkeeper houses for keepers of Rockabill Lighthouse, now private residences
0188		31	Harbour Road, Townparks, Skerries, Co. Dublin	One of terrace of four early 20th century houses. Former lightkeeper houses for keepers of Rockabill Lighthouse, now private residences
0189	Martello Tower		Harbour Road, Red Island, Townparks, Skerries, Co. Dublin	19th century circular military stone martello tower
0190	Slieve Donard	12	Harbour Road, Townparks, Skerries, Co. Dublin	Late 19th century house with decorative external mouldings & balcony

RPS ID	STRUCTURE NAME	STREET NUMBER	STREET ADDRESS	DESCRIPTION
0191	Skerries Railway Station		Station Road, Townparks, Skerries, Co. Dublin	Mid-19th century railway station buildings & signal box
0192	Station Masters House		Station Road, Townparks, Skerries, Co. Dublin	Former mid-19th century Station Master's House, now in private ownership
0193	The Gladstone Inn	16	The Cross, Townparks, Skerries, Co. Dublin	Mid-19th century house with historic timber pub front
0194	Thatched Cottage	19	Thomas Hand Street, Townparks, Skerries, Co. Dublin	Late 18th or early 19th century single-storey thatched dwelling
0195	Thatched Cottage	5	Convent Lane, Townparks, Skerries, Co. Dublin	Late 18th or early 19th century single-storey thatched dwelling
0196	Post Office	11	Strand Street, Townparks, Skerries, Co. Dublin	19th century building with historic timber shop front
0197	Hamilton Monument		Strand Street, Townparks, Skerries, Co. Dublin	Mid-19th century limestone obelisk-style monument in memory of James Hamilton
0198	Ivetta	34	Strand Street, Townparks, Skerries, Co. Dublin	Late 19th century house with decorative external stucco mouldings
0199	Skerries Methodist Church		Strand Street, Townparks, Skerries, Co. Dublin	Late 19th century snecked limestone gable-fronted Methodist church
0200	Garda Station	90	Strand Street, Townparks, Skerries, Co. Dublin	Mid-19th century building (former RIC barracks)
0201	Skerries Library	80	Strand Street, Townparks, Skerries, Co. Dublin	Detached early 20th century limestone Carnegie library building with projecting tower
0202	St. Patrick's Roman Catholic Church		Strand Street, Townparks, Skerries, Co. Dublin	Detached early 20th century gable-fronted granite Roman Catholic Church & free-standing belfry of 19th century church
0203	The Red Bank Restaurant	7	Church Street, Townparks, Skerries, Co. Dublin	Late 19th century redbrick three-bay two-storey with dormer attic building, originally the Munster and Leinster Bank now a restaurant
0204	Nealon's Public House	12/13	Church Street, Townparks, Skerries, Co. Dublin	Late 19th century public House with traditional timber pub front
0205		17	Church Street, Townparks, Skerries, Co. Dublin	Late 18th or early 19th century thatched dwelling
0206		21a	Church Street, Townparks, Skerries, Co. Dublin	Late 19th century house with traditional timber shop front
0207	Seapark	39	Church Street, Townparks, Skerries, Co. Dublin	Late 18th or early 19th century impressive detached five-bay three-storey house
0208	The Restaurant (Raff's on the Corner)	65	Church Street, Townparks, Skerries, Co. Dublin	Late 19th century semi-detached two-bay two-storey former house now restaurant (part of interlinked group of three adjoining buildings)

RPS ID	STRUCTURE NAME	STREET NUMBER	STREET ADDRESS	DESCRIPTION
0209 a	Raffs on the Corner	66	Church Street, Townparks, Skerries, Co. Dublin	Late 19th century semi-detached three-bay two-storey former house now a pub (part of interlinked group of three adjoining buildings)
0209 b	Raffs on the Corner	67	Church Street, Townparks, Skerries, Co. Dublin	Late 19th century three-bay two-storey building with historic timber pub front (part of interlinked group of three adjoining buildings)
0210	Kids Cottage	78	Church Street, Townparks, Skerries, Co. Dublin	Late 18th or early 19th century five-bay single-storey thatched building, in use as Montessori
0211		5	New Street, Townparks, Skerries, Co. Dublin	Late 19th century three-bay single-storey terraced house with elaborate external stucco plasterwork of Ionic door surround and Corinthian window surrounds
0212	Alma	17	Little Strand Street, Townparks, Skerries, Co. Dublin	19th century three-bay two-storey house
0213	Ivy House	42	Holmpatrick, Townparks, Skerries, Co. Dublin	Mid-19th century three-bay two-storey house with projecting timber entrance porch
0214		1	Holmpatrick Terrace, Townparks, Skerries, Co. Dublin	Late 19th century terrace of eleven buildings - No. 1 is one of pair of matched two-bay two-storey-over basement houses
0215		2	Holmpatrick Terrace, Townparks, Skerries, Co. Dublin	Late 19th century terrace of eleven buildings - No. 2 is one of pair of matched two-bay two-storey-over basement houses
0216		3	Holmpatrick Terrace, Townparks, Skerries, Co. Dublin	Late 19th century terrace of eleven buildings - No. 3 is one of three three-bay single-storey-over-basement houses
0217		4	Holmpatrick Terrace, Townparks, Skerries, Co. Dublin	Late 19th century terrace of eleven buildings - No. 4 is one of three three-bay single-storey-over-basement houses
0218		5	Holmpatrick Terrace, Townparks, Skerries, Co. Dublin	Late 19th century terrace of eleven buildings - No. 5 is one of three three-bay single-storey-over-basement houses
0219		6	Holmpatrick Terrace, Townparks, Skerries, Co. Dublin	Late 19th century terrace of eleven buildings - No. 6 is the centre building of the terrace. It is a three-bay two-storey-over-basement house with oriel window at first floor level
0220		7	Holmpatrick Terrace, Townparks, Skerries, Co. Dublin	Late 19th century terrace of eleven buildings - No. 7 is three-bay single-storey-over-basement house
0221	San Guida	8	Holmpatrick Terrace, Townparks, Skerries, Co. Dublin	Late 19th century terrace of eleven buildings - No. 8 is three-bay two-storey-over basement house with projecting central canted bay. It originally matched the adjoining properties of Nos. 7 & 9 but upper floor added in the late 20th century
0222		9	Holmpatrick Terrace, Townparks, Skerries, Co. Dublin	Late 19th century terrace of eleven buildings - No. 9 is three-bay single-storey-over-basement house
0223		10	Holmpatrick Terrace, Townparks, Skerries, Co. Dublin	Late 19th century terrace of eleven buildings - No. 10 is one of matched pair of two-bay two-storey-over basement houses
0224		11	Holmpatrick Terrace, Townparks, Skerries, Co. Dublin	Late 19th century terrace of eleven buildings - No. 11 is one of matched pair of two-bay two-storey-over basement houses
0225	Church (in ruins) & Graveyard		Millers Lane, Townparks, Skerries, Co. Dublin	Early 19th century church tower & medieval ecclesiastical remains within enclosed graveyard. Graveyard contains number of notable grave markers from 16th and 17th centuries

RPS ID	STRUCTURE NAME	STREET NUMBER	STREET ADDRESS	DESCRIPTION
0226	Holmpatrick Church of Ireland Church		Millers Lane, Townparks, Skerries, Co. Dublin	Late 19th century Gothic-style Anglican church with belltower
0228	Skerries Mill		Mill Hill, Townparks, Skerries, Co. Dublin	Mid-19th century corn mill complex, incl mill buildings, race, millpond, sluice and water wheel
0229	The Great Windmill		Mill Hill, Townparks, Skerries, Co. Dublin	Restored late 18th or early 19th century five-storey tapered circular windmill, rendered with mansard roof & five sails.
0230	The Small Windmill		Mill Hill, Townparks, Skerries, Co. Dublin	Restored late 17th or early 18th century windmill, un-rendered with thatched conical roof & four sails
0231	Rail Bridge		Dublin Road, Townparks, Skerries, Co. Dublin	Mid-19th century single-arch masonry rail bridge over Dublin Road
0232	Engine House		Former Roadstone Quarry, Dublin Road, Milverton, Skerries, Co. Dublin	Single-storey stone building with bell-cote, linked to modern porta cabins
0234	Front Lodge		Grange Road, Milverton Demesne, Skerries, Co. Dublin	19th century main gate lodge and entrance gates & piers of Milverton Demesne
0235	Balcunnin Lodge		Skerries Road, Milverton Demesne, Grange, Skerries, Co. Dublin	19th century gate lodge and entrance gates & piers of Milverton Demesne
0236	St. Movee's Lodge		Balcunnin Road, Milverton Demesne, Grange, Skerries, Co. Dublin	Gate lodge & gates of Milverton Demesne. Opposite road to Home Farm, with St. Mobhi's cemetery to south
0237	Church Field Lodge		Balcunnin Road, Milverton Demesne, Grange, Skerries, Co. Dublin	19th century gate lodge & gates of Milverton Demesne. One of pair of lodges near Milverton School, this is lodge on north side of gates
0238	South Lodge		Balcunnin Road, Milverton Demesne, Grange, Skerries, Co. Dublin	19th century gate lodge & gates of Milverton Demesne. One of pair of lodges near Milverton School, this is lodge on south side of gates
0239	Stables & Outbuildings of Milverton House		Milverton Demesne, Skerries, Co. Dublin	19th century fine cut stone stables and outbuildings of Milverton House
0240	St. Mobhi's Church (in ruins) & Graveyard		Balcunnin Road, Milverton Demesne, Grange, Skerries, Co. Dublin	Remains of foundations of medieval church & graveyard, in grounds of Milverton Demesne
0241	St. Mobhi's Well		Milverton Demesne, Grange, Skerries, Co. Dublin	Enclosed stone holy well within grounds of Milverton Demesne
0242	Home Farm		St. Monica's Road, Killilane, Skerries, Co. Dublin	Five-bay two-storey house and fine 19th century cut stone outbuildings

RPS ID	STRUCTURE NAME	STREET NUMBER	STREET ADDRESS	DESCRIPTION
0244	Courtough House & Cottage complex		L1155 Road, Courtough, Balbriggan, Co. Dublin	Remains of Courtough House (former early 18th century Man O'War Coach house) plus Courtlough Cottage & walled enclosure
0245	Baldongan Church and Tower (in ruins)		L1285 Road, Baldongan, Co. Dublin	Substantial standing remains of 15th century stone church and three-storey west tower set within an enclosed graveyard.
0246	Road Bridge		L1285 Road, Ballykea, Loughshinny, Co. Dublin	Mid 19th century road bridge over railway line (with section rebuilt in early 21st century)
0247	Lime Kiln (double)		Curkeen Hill Quarry, Skerries Road, Ballykea, Loughshinny, Co. Dublin	Stone remains of 19th century double limekiln
0248	Lime Kiln		off The Mine Road, Popeshall, Loughshinny, Co. Dublin	Remains of 19th century stone lime kiln
0249	'Harbour View'		Loughshinny Harbour, Loughshinny, Co. Dublin	19th century three-bay single-storey thatched dwelling
0250	Boathouse		Loughshinny Harbour, Loughshinny, Co. Dublin	19th century single-bay single-storey stone boathouse
0251	Lizzie's Cottage		Skerries Road (R128), Carnhill, Skerries, Co. Dublin	Late 18th or early 19th century L-shaped single-storey thatched dwelling & outbuildings
0252	Promontory Fort		off Skerries Road (R128), Drumanagh, Rush, Co. Dublin	Archaeological site of earthen banks and ditches to form a defensive enclosure of an Iron Age promontory fort
0253	Martello Tower		off Skerries Road (R128), Drumanagh, Rush, Co. Dublin	Early 19th century circular military stone martello tower
0254	Castle (in ruins)		Grounds of Rush Athletic Club, Skerries Road (R128), Rush Demesne, Rush, Co. Dublin	Remains of late medieval stone tower house
0255	Balluster Lodge		Grounds of Rush Athletic Club, Skerries Road (R128), Rush Demesne, Rush, Co. Dublin	19th century former gate lodge, now Rush Athletic clubhouse (including gate piers and wing wall but excluding modern extension to clubhouse)
0256	St. Catherine's Church (in ruins) & Graveyard		Skerries Road (R128), Rush Demesne, Rush, Co. Dublin	Remains of medieval church in enclosed graveyard (with fragments of 17th century tomb within church interior and some 18th and 19th century grave markers within graveyard)
0257	St. Catherine's Well		Open Space of St. Catherine's Estate, The Drive, Rush Demesne, Rush, Co. Dublin	Enclosed Holy Well, opening has been blocked up
0258	Portico of Kenure Park House		Open Space of St. Catherine's Estate, The Avenue, Rush Demesne, Rush, Co. Dublin	Mid-19th century granite portico with Corinthian columns of Kenure Park House. The house, apart from this portico, was demolished in 1978

RPS ID	STRUCTURE NAME	STREET NUMBER	STREET ADDRESS	DESCRIPTION
0260	Kenure Church of Ireland Church		Skerries Road (R128), Rush, Co. Dublin	Mid-19th century Church of Ireland Church
0261	Rush Cricket clubhouse		Skerries Road (R128), Rush, Co. Dublin	Mid-19th century former lodge of Kenure Park
0262	Kenure Parsonage		Skerries Road (R128), Rush, Co. Dublin	Mid-19th century former Parsonage of Kenure Church of Ireland Church, including entrance gates, piers & railings
0263	The Thatch Cottage		Skerries Road (R128), Rush, Co. Dublin	Late 18th or early 19th century four-bay single-storey thatched dwelling
0264	Old Kilbush House		Kilbush Lane, Rush, Co. Dublin	Late 18th or early 19th century seven-bay single-storey thatched dwelling with attic storey
0265 a	Martello Tower		Tower Street, Rush, Co. Dublin	Early 19th century circular military stone Martello tower.
0265 b	World War II Look Out Post		Grounds of Martello Tower, Tower Street, Rush, Co. Dublin	Mid-20 th century (built winter 1939/40) concrete hut. Served as Coastal Watching Look Out Post to record naval and aircraft activity off Irish coast during WWII.
0266	The Thatch	16	Main Street, Rush, Co. Dublin	Late 18th or early 19th century five-bay two-storey thatched dwelling
0267		14	Main Street, Rush, Co. Dublin	Late 18th or early 19th century four-bay single-storey thatched dwelling
0268	Shamrock Cottage		Sandy Road, Rush, Co. Dublin	Late 18th or early 19th century four-bay single-storey thatched dwelling at junction of Sandy Road with Main Street
0269	Tigin		Sandy Road, Rush, Co. Dublin	Late 18th or early 19th century two-bay single-storey thatched dwelling, near junction with Main Street
0270	Thatched Cottage		Sandy Road, Rush, Co. Dublin	Late 18th or early 19th century three-bay single-storey former thatched shop adjacent to "Tigin" and "Shamrock Cottage"
0271	Thatched Cottage		Chapel Green, Sandy Road, Rush, Co. Dublin	Late 18th or early 19th century three-bay single-storey thatched dwelling opposite Presbytery & Former St. Maur's Church at Chapel Green
0272	Rush Library (Former St. Maur's Church)		Chapel Green, Rush, Co. Dublin	Renovated 19th century former Roman Catholic church, now community centre & library. Built on site of mid-18 th century church
0273	Former Gate lodge & Entrance of Kenure Park		Upper Main Street, Rush Demesne, Rush, Co. Dublin	19th century former gate lodge, now Scouts Den (including entrance gates, piers, railings and wall sweeps)
0276	Windmill (in ruins)		Chapel Green, Rush, Co. Dublin	Remains of three storey, cylindrical-shaped tower of stone windmill located on mound within public open space, potentially late medieval in date
0277	'Millbank'		Chapel Green, Rush, Co. Dublin	Late 18th or early 19th century L-shaped single-storey thatched dwelling
0279	St. Maur's Church (in ruins)		Whitestown Road (R128), Whitestown, Rush, Co. Dublin	Remains of just East gable of medieval church within enclosed rectangular graveyard
0280	Bridge & Sluice		Whitestown, Rush, Co. Dublin	Sluice on mill stream into Rogerstown Estuary. Stone arched bridge is protected under RPS No. 896

RPS ID	STRUCTURE NAME	STREET NUMBER	STREET ADDRESS	DESCRIPTION
0282	Former Whitestown Mill		Whitestown Road (R128), Whitestown, Rush, Co. Dublin	Mid-19th century three-storey Corn Mill on site of earlier mill building (including sluice & millrace)
0283	Whitestown House		Whitestown Road (R128), Whitestown, Rush, Co. Dublin	19th century two-storey three-bay former mill owners house
0284	Knockdromin House		Whitestown Road (R128), Beau, Rush, Co. Dublin	18th century detached house (badly damaged by fire) and outbuildings, walled garden, gate lodge and gates
0286	Rail Bridge		Rogerstown, Lusk, Co. Dublin	Mid-19th century rail bridge over road
0287	Road Bridge		Rogerstown Lane, Rogerstown, Lusk, Co. Dublin	Mid-19th century road bridge over railway line
0288	Lusk & Rush Station		Station Road (R128), Effelstown, Lusk, Co. Dublin	Mid-19th century railway station building & signal box
0290	Stable & Coach house Complex		Horestone Road, Effelstown, Lusk, Co. Dublin	19th century stone stable & farm buildings, converted to residence
0292	Road Bridge		Tyrrelstown Big, Lusk, Co. Dublin	Mid-19th century road bridge over railway line
0293	Lusk House		Station Road (R128), Racecourse Common, Lusk, Co. Dublin	Exterior only of late 19th century three-bay two-storey house
0294	Remount House		Station Road (R128), Racecourse Common, Lusk, Co. Dublin	Exterior only of early 20th century redbrick two-storey house
0295	Clay Cottage		Dublin Road, Lusk, Co. Dublin	Late 18th or early 19th century four-bay single-storey thatched dwelling
0296	Fingal House		The Square, Lusk, Co. Dublin	Exterior only and entrance hall of 19th century building
0297	Former St. Macculin's (C of I) Church		Church Road, Lusk, Co. Dublin	Former mid-19th century church, now a community centre, within an enclosed graveyard
0298	Tower of Former St. Macculin's (C of I) Church		Church Road, Lusk, Co. Dublin	Medieval church tower (incl early Christian Round Tower & effigial tombs)
0301	St. MacCullin's (RC) Church		Chapel Green, Greatcommon, Lusk, Co. Dublin	Early 20th century Roman Catholic church, within enclosed graveyard
0302	Parish Hall		Chapel Green, Greatcommon, Lusk, Co. Dublin	Exterior only of 19th century of the former Lusk National School, now in use as the parish hall
0303	Lusk Community Hall		Chapel Green, Greatcommon, Lusk, Co. Dublin	Former early 20th century Carnegie Library
0305	Mound		Quickpenny Lane, Regles, Lusk, Co. Dublin	Archaeological site of elongated earthwork mound
0306	Rose Cottage		Skerries Road (R127), Greatcommon, Lusk, Co. Dublin	Late 18th or early 19th century five-bay single-storey thatched dwelling

RPS ID	STRUCTURE NAME	STREET NUMBER	STREET ADDRESS	DESCRIPTION
0309	Glebe House		Minsters Road, Lusk, Co. Dublin	Former early 19th century Glebe House, outbuildings & gate lodge
0311	Thatched Cottage & Vernacular Complex		R132 Road, Part of Corduff, Lusk, Co. Dublin	Late 18th or early 19th century detached thatched cottage in gated vernacular complex
0313	Corduff House		R132 Road, Corduff, Lusk, Co. Dublin	18th century house, outbuildings, entrance gates & piers (including early 20th century cast-iron wall-mounted postbox in gate pier)
0314	Thatched Dwelling		School Lane, off R132 Road, Corduff Hackett, Lusk, Co. Dublin	Late 18th or early 19th century four-bay single-storey thatched dwelling
0315	Thatched Dwelling		R132 Road, Corduff Hackett, Lusk, Co. Dublin	Late 18th or early 19th century three-bay single-storey thatched dwelling
0319	Moated Site		Newtowncorduff, Lusk, Co. Dublin	Archaeological site of rectangular raised platform earthwork
0322	Gracedieu Nunnery (in ruins)		R129 Road, Gracedieu, Ballyboghil, Co. Dublin	Fragmentary remains of medieval Priory of St. Mary and two grave-slabs
0325	Fieldstown House		Oldtown Road (R122), Fieldstown, Co. Dublin	18th century country house, walled garden & stone outbuildings
0326	St. Catherine's Church		Oldtown Road (R122), Fieldstown, Co. Dublin	Foundations of medieval church and graveyard
0327	St. Catherine's Well		Oldtown Road (R122), Fieldstown, Co. Dublin	Holy Well enclosed by brick and stone arched structure
0328	Ringfort		Ashbourne Road (R125), Newbarn, Co. Dublin	Archaeological site of circular earthen platform and earthen bank
0329	Mound		Ashbourne Road (R125), Newbarn, Co. Dublin	Archaeological site of circular earthen mound
0330	Rowlestown House		Rowlestown, Co. Dublin	Mid-18th century house, outbuilding, gates & piers
0331	Detached House & former thatched cottage		Rowlestown West, Rowlestown, Co. Dublin	Early 20th century house and stable yard and late 18th or early 19th century single-storey former thatched cottage and outbuilding
0332	St. Brigid's Church (RC)		Rowlestown East, Rowlestown, Co. Dublin	Mid-19th century Catholic Church
0333	Rowlestown Bridge		Rowlestown East, Rowlestown, Co. Dublin	Stone road bridge over Broadmeadow River
0334	Killossery (Rowlestown) Mill Complex & Miller's House		Killossery, Rowlestown, Co. Dublin	Mill complex in ruins & former thatched dwelling. Historic sources refer to mill at Killossery from mid-17 th century but in modern times often referred to as Rowlestown Mill
0335	Killossery Church (in ruins)		Killossery, Rowlestown, Co. Dublin	Remains of medieval parish church within walled graveyard

RPS ID	STRUCTURE NAME	STREET NUMBER	STREET ADDRESS	DESCRIPTION
0336	Lispopple Bridge		Lispopple, Co. Dublin	19th century double arch masonry road bridge over Broadmeadow River
0337	Roganstown House		Naul Road (R108), Roganstown, Swords, Co. Dublin	Late 18th to early 19th century house, out-offices, lodge & gates (converted and extended into hotel and golf club)
0338	Rathbeale Hall		Rathbeale Road (R125), Rathbeal, Swords, Co. Dublin	17th century house remodelled in 18th century with 19th century extensions (including outbuildings & two gate lodges)
0340	Balheary Bridge		Balheary Park, off R132 Road, Balheary Demesne, Swords, Co. Dublin	Double arch stone bridge over Broadmeadow River
0341	Lissenhall Bridge		Balheary Park, off R132 Road, Balheary Demesne, Swords, Co. Dublin	Five arch stone bridge over Broadmeadow River
0342	Lissen Hall		Spittal Hill, Estuary Road, Lissenhall Great, Swords, Co. Dublin	18th century house, outbuildings & entrance gates
0344	Thatched Cottage		Rathbeale Road, Commons West, Swords, Co. Dublin	Late 18th or early 19th century three-bay single-storey thatched dwelling
0345	Scotchstone Bridge		Balheary Road, Balheary Demesne, Swords, Co. Dublin	Three-point arch stone road bridge over River Ward
0346	Former Carnegie Library		North Street, Townparks, Swords, Co. Dublin	Early 20th century yellow and red brick former library building with projecting central canted bay
0347		44	North Street, Townparks, Swords, Co. Dublin	One of pair of late 19th century semi-detached houses built for the teachers of New Borough Female School
0348		42	North Street, Townparks, Swords, Co. Dublin	One of pair of late 19th century semi-detached houses built for the teachers of New Borough Female School
0349	Former New Borough Female Schools		rear of 44 North Street, Townparks, Swords, Co. Dublin	Late 19th century thirteen-bay single-storey former school building to rear of No. 44 North Street, now used by Swords Youth Reach
0350	Swords Court House		North Street, Townparks, Swords, Co. Dublin	Mid-19th century stone courthouse building
0351	Swords Castle		Main Street, Townparks, Swords, Co. Dublin	Medieval Episcopal Manor of Archbishop of Dublin
0352	Mill Bridge		Bridge Street, Townparks, Swords, Co. Dublin	Stone single arched bridge carrying road over River Ward
0353	Accord		Seatown Road, Townparks, Swords, Co. Dublin	Late 19th century former residence for teacher of New Borough Male School, now offices for Accord
0354	Former New Borough Male Schools		Seatown Road, Townparks, Swords, Co. Dublin	Late 19th century six-bay two-storey former New Borough Male Schools, in use by Prosper Fingal

RPS ID	STRUCTURE NAME	STREET NUMBER	STREET ADDRESS	DESCRIPTION
0356	St. Columille's Church		Chapel Lane, Swords Demesne, Swords, Co. Dublin	Early 19th century Catholic Church within enclosed graveyard and archaeological artefact of round bowl-shaped font
0357	The Old Boro		Main Street, Swords Demesne, Swords, Co. Dublin	Early 19th century nine-bay two-storey-over-basement former national school, now pub and restaurant
0358	Swords Parochial Office		Seatown Road, Swords Demesne, Swords, Co. Dublin	Late 19th century three-bay two-storey redbrick former parochial house
0359	The Old School House Restaurant		Church Road, Swords Demesne, Swords, Co. Dublin	Early 19th century three-bay two-storey Tudor Revival style former infants school
0360 a	St. Columba's (Church of Ireland) Church		Church Road, Swords Glebe, Swords, Co. Dublin	Early 19th century church & historic graveyard
0360 b	Round Tower		Grounds of St. Columba's Church, Church Road, Swords Glebe, Swords, Co. Dublin	Early Christian Round Tower, associated with monastic enclosure
0360 c	Medieval Tower		Grounds of St. Columba's Church, Church Road, Swords Glebe, Swords, Co. Dublin	Square tower of Medieval Church & Early Christian grave slab within the base
0361	Sexton's House		Grounds of St. Columba's Church, Church Road, Swords Glebe, Swords, Co. Dublin	Late 19th century three-bay single-storey ashlar limestone Tudor Revival lodge
0362	Old Vicarage		Church Road, Swords Glebe, Swords, Co. Dublin	17th century former vicarage, remodelled in early 18th century. Converted and extended into apartment complex in late 20th century
0363	Mill ponds, Millrace & Sluice System		River Ward Valley, off Brackenstown Road, Brackenstown, Swords, Co. Dublin	Remains of features that served Brackenstown Mill site located along River Ward valley
0364	Brackenstown House		Naul Road (R108), Brackenstown, Swords, Co. Dublin	Early 20th century seven-bay two-storey house (including gates, lodge & gardens)
0364 a	Cistern House, Outbuildings & Walled Garden		Knocksedan Wood, Naul Road (R108), Brackenstown, Swords, Co. Dublin	Surviving structural elements of designed landscape & outbuildings of Brackenstown House
0365	Motte		Junction of Brackenstown Road & Naul Road (R108), Ward River Valley Park, Brazil, Swords, Co. Dublin	Archaeological site of large flat-topped mound of Anglo-Norman motte at edge of ravine on north bank of River Ward
0366	Old Knocksedan Post House		Naul Road (R108), Brazil, Swords, Co. Dublin	Three-bay two-storey house with seven-bay two-storey wing, possibly 18th century in date. Early 20th century cast-iron wall-mounted postbox in end wall
0367	Knocksedan Bridge		Naul Road (R108), Brackenstown, Swords, Co. Dublin	Late 18th or early 19th century large single arch stone bridge over river with footpaths at each side

RPS ID	STRUCTURE NAME	STREET NUMBER	STREET ADDRESS	DESCRIPTION
0368	Mound		Naul Road (R108), Knocksedan, Swords, Co. Dublin	Archaeological site of round topped mound
0369	Knocksedan House		Naul Road (R108), Knocksedan, Swords, Co. Dublin	Three-bay three-storey 18th century house and outbuildings
0370	Glasmore Abbey & St. Cronan's Well		Open Space of Lioscian Estate, Murrough Road, Mooretown, Swords, Co. Dublin	Remains of post medieval building with medieval insertions. Fenced off in open space between Lioscian and Cianlea housing estate
0372	Bank	47	Main Street, Townparks, Swords, Co. Dublin	Early 20th century five-bay single-storey ashlar granite bank building
0373	Murrays Bridge		Balheary Road, Balheary, Swords, Co. Dublin	Early 19th century single arch stone road bridge over tributary to Broadmeadow River
0374	Church of the Immaculate Conception (RC)		Balheary Road, Balheary, Swords, Co. Dublin	Mid 19th century gable-fronted catholic church
0376	Leas House		Leas Cross, Naul Road (R108), Leas, Swords, Co. Dublin	19th century five-bay two-storey house, possibly with earlier house at core
0379	Seatown House		Estuary Road, Seatown East, Malahide, Co. Dublin	Late 19th century house and outbuildings containing remains of tower house
0380	Thatched Cottage		Sea Road, Yellow Walls, Malahide, Co. Dublin	Late 18th or early 19th century four-bay single-storey thatched dwelling
0381 a	Thatch Cottage West		Bissett's Strand, Malahide, Co. Dublin	One of pair of semi-detached single-storey thatched dwellings
0381 b	Thatch Cottage East		Bissett's Strand, Malahide, Co. Dublin	One of pair of semi-detached single-storey thatched dwellings
0382	Lime Kiln (in ruins)		Within grounds of Malahide Castle, Malahide Demesne, Malahide, Co. Dublin	Remains of square stone lime kiln within grounds of Malahide Castle, west of castle building
0383	Malahide Castle		Back Road, Malahide Demesne, Malahide, Co. Dublin	Medieval castle and later additions (including within the demesne four gate lodges, stone outbuilding complex, entrance gates & piers)
0384	Malahide Abbey (in ruins)		Within grounds of Malahide Castle, Malahide Demesne, Malahide, Co. Dublin	Medieval church (in ruins) with Sheela-na-gig on external wall, sited within enclosed graveyard within grounds of Malahide Castle
0385	Casino		Dublin Road, Malahide, Co. Dublin	Late 18th or early 19th century thatched dwelling in cottage orneé style
0386	Milestone		Dublin Road, Malahide, Co. Dublin	19th century cast-iron milestone in granite setting in boundary wall of thatched house 'Casino'
0387	Former Station Master's House		Dublin Road, Malahide, Co. Dublin	Mid-19th century redbrick former station master's house converted to office use and extended

RPS ID	STRUCTURE NAME	STREET NUMBER	STREET ADDRESS	DESCRIPTION
0388	Malahide Railway Station		Dublin Road, Malahide, Co. Dublin	Mid-19th century Railway Station, Signal Box, Pedestrian Bridge & Entrance
0389	St. Sylvester's Catholic Church		Dublin Road, Malahide, Co. Dublin	19th century Catholic Church, on site of earlier church and mound
0390	St. Sylvester's Well		Old Street, Malahide, Co. Dublin	Holy Well - enclosed circular stone structure with conical roof
0391		1	Castle Terrace, Dublin Road, Malahide, Co. Dublin	Terrace of seven three-storey 19th century houses incl gates & front railings
0392		2	Castle Terrace, Dublin Road, Malahide, Co. Dublin	Terrace of seven three-storey 19th century houses incl gates & front railings
0393		3	Castle Terrace, Dublin Road, Malahide, Co. Dublin	Terrace of seven three-storey 19th century houses incl gates & front railings
0394		4	Castle Terrace, Dublin Road, Malahide, Co. Dublin	Terrace of seven three-storey 19th century houses incl gates & front railings
0395		5	Castle Terrace, Dublin Road, Malahide, Co. Dublin	Terrace of seven three-storey 19th century houses incl gates & front railings
0396		6	Castle Terrace, Dublin Road, Malahide, Co. Dublin	Terrace of seven three-storey 19th century houses incl gates & front railings
0397		7	Castle Terrace, Dublin Road, Malahide, Co. Dublin	Terrace of seven three-storey 19th century houses incl gates & front railings
0398		1	Killeen Terrace, Dublin Road, Malahide, Co. Dublin	Terrace of four three-bay three-storey 19th century houses incl gates & front railings recessed from street by common garden
0399		2	Killeen Terrace, Dublin Road, Malahide, Co. Dublin	Terrace of four three-bay three-storey 19th century houses incl gates & front railings recessed from street by common garden
0400		3	Killeen Terrace, Dublin Road, Malahide, Co. Dublin	Terrace of four three-bay three-storey 19th century houses incl gates & front railings recessed from street by common garden
0401		4	Killeen Terrace, Dublin Road, Malahide, Co. Dublin	Terrace of four three-bay three-storey 19th century houses incl gates & front railings recessed from street by common garden
0402		1	Windsor Terrace, Church Road, Malahide, Co. Dublin	One of group of six semi-detached three-bay three-storey 19th century houses incl railings & gates
0403		2	Windsor Terrace, Church Road, Malahide, Co. Dublin	One of group of six semi-detached three-bay three-storey 19th century houses incl railings & gates
0404		3	Windsor Terrace, Church Road, Malahide, Co. Dublin	One of group of six semi-detached three-bay three-storey 19th century houses incl railings & gates
0405		4	Windsor Terrace, Church Road, Malahide, Co. Dublin	One of group of six semi-detached three-bay three-storey 19th century houses incl railings & gates

RPS ID	STRUCTURE NAME	STREET NUMBER	STREET ADDRESS	DESCRIPTION
0406		5	Windsor Terrace, Church Road, Malahide, Co. Dublin	One of group of six semi-detached three-bay three-storey 19th century houses incl railings & gates
0407		6	Windsor Terrace, Church Road, Malahide, Co. Dublin	One of group of six semi-detached three-bay three-storey 19th century houses incl railings & gates
0408	Malahide Library		The Mall, Malahide, Co. Dublin	Early 20th century redbrick Carnegie Library with dutch-billy gable (incl front railings & gates)
0409	Garda Station	1 + 2	James's Terrace, Malahide, Co. Dublin	One of group of twelve terraced houses - No1 & 2 are interlinked semi-detached two-bay two-storey former houses now in use as garda station
0410		3	James's Terrace, Malahide, Co. Dublin	One of group of twelve mid-19th century terraced houses - No. 3 is two-bay two-storey house
0411		4	James's Terrace, Malahide, Co. Dublin	One of group of twelve mid-19th century terraced houses - No. 4 is two-bay three-storey house
0412		5	James's Terrace, Malahide, Co. Dublin	One of group of twelve mid-19th century terraced houses - No. 5 is two-bay three-storey house
0413		6	James's Terrace, Malahide, Co. Dublin	One of group of twelve mid-19th century terraced houses - No. 6 is two-bay three-storey house
0414		7	James's Terrace, Malahide, Co. Dublin	One of group of twelve mid-19th century terraced houses - No. 7 is two-bay three-storey house
0415		8	James's Terrace, Malahide, Co. Dublin	One of group of twelve mid-19th century terraced houses - No. 8 is two-bay three-storey house
0416		9	James's Terrace, Malahide, Co. Dublin	One of group of twelve mid-19th century terraced houses - No. 9 is two-bay three-storey house
0417		10	James's Terrace, Malahide, Co. Dublin	One of group of twelve mid-19th century terraced houses - No. 10 is two-bay two-storey house
0418		11	James's Terrace, Malahide, Co. Dublin	One of group of twelve mid-19th century terraced houses - No. 11 is two-bay two-storey house
0419		12	James's Terrace, Malahide, Co. Dublin	One of group of twelve mid-19th century terraced houses - No. 12 is two-bay two-storey house
0420	Malahide Railway Viaduct		Malahide Estuary, Malahide, Co. Dublin	Mid-19th century stone piers supporting railway line across Broadmeadow Estuary
0421	Hicks Tower		Coast Road (R106), Robswalls, Malahide, Co. Dublin	Former early 19th century Martello Tower, adapted in early 20th century for residential use
0422	Robswalls Castle		Coast Road (R106), Robswalls, Malahide, Co. Dublin	Five-bay two-storey house connected to 15th century stone tower house
0423	Railway Bridge		Bissett's Strand, Malahide, Co. Dublin	Mid-19th century stone rail bridge over road
0424	Rosca		Dublin Road, Malahide, Co. Dublin	One of pair of 19th century semi-detached two-storey two-bay redbrick houses

RPS ID	STRUCTURE NAME	STREET NUMBER	STREET ADDRESS	DESCRIPTION
0425	Sonass Malahide Presbyterian Church		Dublin Road, Malahide, Co. Dublin Dublin Road, Malahide, Co. Dublin	One of pair of 19th century semi-detached two-storey two-bay redbrick houses Mid-20th century Presbyterian Church with steeply pitched roof with flared eaves and copper clad spire
0428		1	Carlisle Terrace, Church Road, Malahide, Co. Dublin	One of terrace of four pairs of semi-detached redbrick houses built in 1859
0429		2	Carlisle Terrace, Church Road, Malahide, Co. Dublin	One of terrace of four pairs of semi-detached redbrick houses built in 1859
0430		3	Carlisle Terrace, Church Road, Malahide, Co. Dublin	One of terrace of four pairs of semi-detached redbrick houses built in 1859
0431		4	Carlisle Terrace, Church Road, Malahide, Co. Dublin	One of terrace of four pairs of semi-detached redbrick houses built in 1859
0432		5	Carlisle Terrace, Church Road, Malahide, Co. Dublin	One of terrace of four pairs of semi-detached redbrick houses built in 1859
0433		6	Carlisle Terrace, Church Road, Malahide, Co. Dublin	One of terrace of four pairs of semi-detached redbrick houses built in 1859
0434		7	Carlisle Terrace, Church Road, Malahide, Co. Dublin	One of terrace of four pairs of semi-detached redbrick houses built in 1859
0435		8	Carlisle Terrace, Church Road, Malahide, Co. Dublin	One of terrace of four pairs of semi-detached redbrick houses built in 1859
0436	Tir na nOg		Church Road, Malahide, Co. Dublin	Large redbrick late 19th century house
0437	St. Andrew's Church (C of I)		Church Road, Malahide, Co. Dublin	Early 19th century Church of Ireland church
0438	Roseneath		Church Road, Malahide, Co. Dublin	Large Tudor-Revival style early 20th century house
0439	St. Andrew's National School		Church Road, Malahide, Co. Dublin	Early 19th century three-bay two-storey schoolhouse
0440	Seamount House & Gate lodge		Seamount Road, Malahide, Co. Dublin	Early 20th century Tudor Revival style house and gate lodge
0441	Muldorney House		Coast Road (R106), Robswalls, Malahide, Co. Dublin	Three-bay two-storey 19th century house, home of artist Nathaniel Hone
0445	Motte & Bailey		Blackwood Lane, Sainthelens, Malahide, Co. Dublin	Archaeological site of large flat-topped elongated mound of Anglo-Norman motte (former castle and settlement site) in field north of Wheatfield House
0446	Wheatfield		Blackwood Lane, Sainthelens, Malahide, Co. Dublin	Late 18th or early 19th century house, previously known as "St. Helen's", including historic outbuildings now converted to dwellings
0447	Milestone		Dublin Road (R107), Auburn, Malahide, Co. Dublin	Freestanding 19th century cast-iron milestone in granite setting at footpath near entrance to Little Auburn House

RPS ID	STRUCTURE NAME	STREET NUMBER	STREET ADDRESS	DESCRIPTION
0448	Auburn House		Dublin Road (R107), Auburn, Malahide, Co. Dublin	Late 18th or early 19th century house, outbuildings & walled garden
0451	Lime Kiln		Feltrim Quarry, Feltrim Road, Feltrim, Swords, Co. Dublin	Remains of 18th or early 19th century stone limekiln
0452	Abbeville House		Malahide Road (R107), Abbeyville, Kinsealy, Co. Dublin	18th century nine-bay two-storey house, stables, outbuildings & walled garden
0453	Milestone		Malahide Road (R107), Abbeyville, Kinsealy, Co. Dublin	19th century cast-iron milestone in granite setting in boundary wall of Abbeville House
0454	St. Nicholas of Myra Church (RC)		Malahide Road (R107), Kinsealy, Malahide, Co. Dublin	Mid-19th century catholic church, tower & school building
0455	Church (in ruins) & Graveyard		Chapel Road, Kinsealy, Malahide, Co. Dublin	Remains of medieval church within enclosed graveyard
0456	Kinsaley Hall		Chapel Road, Kinsealy, Malahide, Co. Dublin	Late 18th or early 19th century three-bay two-storey house, outbuildings, lodge & gates
0457	Former Church of Ireland church		Drumnigh Road (R124), Portmarnock, Co. Dublin	Late 18th century former Church of Ireland church & graveyard (now disused in rear garden of house)
0458	Emsworth		Malahide Road (R107), Bohammer, Kinsealy, Dublin 17	Late 18th century five-bay two-storey house (designed by the renowned architect James Gandon) & outbuildings
0459	St. Doulaghs Church & Well & St. Catherine's Well		Malahide Road, Saintdoolaghs, Balgriffin, Dublin 17	Medieval stone church with tower (with 19th century interventions). Set within graveyard with stone cross at entrance on road and two holy wells in adjoining lands (St. Doolagh's Well is enclosed in an octagonal building. St. Catherine's Well is within a rectangular vaulted building)
0460	St. Doolaghs Park		Malahide Road, Saintdoolaghs, Balgriffin, Dublin 17	19th century five-bay two-storey house and walled garden (no longer private residence, permission granted for conversion to nursing home)
0461	Gate Lodge of St Doolaghs Park		Malahide Road, Saintdoolaghs, Balgriffin, Dublin 17	19th century former Gate lodge to St Doolaghs Park (now in separate ownership)
0462	Milestone		Malahide Road, Saintdoolaghs, Balgriffin, Dublin 17	19th century cast-iron milestone in entrance wall to Lime Hill House
0463	Belcamp Hall		Belcamp College, N32 Road, Belcamp, Balgriffin, Dublin 17	Former Belcamp College school complex (incl 18th century original house, Washington Monument, walled garden, bridge & early 20th century chapel)
0464	Kinsaley House		Chapel Road, Kinsealy, Malahide, Co. Dublin	Early 18th century five-bay two-storey house
0468	Wellfield House		Malahide Road, Saintdoolaghs, Balgriffin, Dublin 17	Late 18th or early 19th century five-bay two-storey house with belvedere
0471	Hazelbrook House		Drumnigh Road (R124), Hazelbrook, Malahide, Co. Dublin	Late 18th or early 19th century country house (former home of Eoin MacNeill, Commander-in-Chief of Irish Volunteers)
0475	Mound		Station Road, Portmarnock, Co. Dublin	Archaeological site of flat-topped oval mound

RPS ID	STRUCTURE NAME	STREET NUMBER	STREET ADDRESS	DESCRIPTION
0476	Martello Tower		Coast Road (R106), Carrickhill, Portmarnock, Co. Dublin	Former early 19th century military fortification of Martello Tower, converted and extended for residential use
0478	St. Marnock's Church (in ruins)		Strand Road, Burrow, Portmarnock, Co. Dublin	Remains of medieval church within enclosed graveyard (Holy well site to south has no visible structure and is said to have been destroyed in 19th century)
0479	Thatched Cottage		Strand Road, Burrow, Portmarnock, Co. Dublin	Late 18th or early 19th century single-storey thatched dwelling with modern extension
0480	Prospect Point		Hutchinsons Strand, Seapoint, Swords, Co. Dublin	19th century former stables overlooking Malahide estuary, converted to residential use
0481	Ballymadrough Bridge		Ballymadrough, Donabate, Co. Dublin	18th century double-arched random rubble stone bridge (no longer in use for vehicular traffic as within private farmland at end of Ballymadrough Road)
0482	Gates of Seafield House		Ballymadrough Road, Ballymadrough, Donabate, Co. Dublin	Gates & Gate piers. Originally entrance gates to 18th century Seafield House, now in separate ownership
0483	Seafield House		Kilcrea Road, Ballymadrough, Donabate, Co. Dublin	18th century house, incl interior, stableyard, outoffices & gate lodge.
0484	Church (in ruins) & Graveyard		Ballymadrough Road, Ballymadrough, Donabate, Co. Dublin	Archaeological site of graveyard marked by raised oval area enclosed by modern wall. A rectangular sunken feature possibly indicates the site of the medieval church.
0490	Sluice		Rogerstown Estuary, New Haggard, Donabate, Co. Dublin	Potential historic water management system, on stream north of Rogerstown estuary
0491	Sluice		Rogerstown Estuary, Turvey, Donabate, Co. Dublin	Potential historic water management system, on stream feeding into Rogerstown estuary
0493	Lanestown Castle		Within grounds of Newbridge House, Newbridge Demesne, Donabate, Co. Dublin	Remains of medieval three-storey stone tower house
0494	Newbridge House		Hearse Road (R126), Newbridge Demesne, Donabate, Co. Dublin	Main house plus outbuildings, walled gardens, gates & gate piers
0495	The Lodge		Newbridge Avenue, Newbridge Demesne, Donabate, Co. Dublin	Early 19th century single-storey former gate lodge to Newbridge House, at gates on west edge of Newbridge Demesne
0496	Motte		off Kilcrea Road, Ballymadrough, Donabate, Co. Dublin	Archaeological site of oval mound with round top and steeply sloping sides in cluster of trees north of Seafield House
0499	Church (in ruins) & Graveyard		Kilcrea Road, Kilcrea, Donabate, Co. Dublin	Remains of small single chamber medieval church within enclosed graveyard
0500	Kilcrea House		Kilcrea Road, Kilcrea, Donabate, Co. Dublin	Late 18th or early 19th century house & outbuildings
0502	Railway Bridge		Corballis Road, Kilcrea, Donabate, Co. Dublin	Mid-19th century stone rail bridge over road

RPS ID	STRUCTURE NAME	STREET NUMBER	STREET ADDRESS	DESCRIPTION
0504	Corballis House		Corballis Road, Corballis, Donabate, Co. Dublin	Possible 17th century house (with later phases of building and alteration), including historic outbuildings
0505	Former Forge and Vernacular House		Hearse Road, Donabate, Co. Dublin	19th century former forge attached to vernacular house
0506	The Cottage		The Square, Donabate, Co. Dublin	19th five-bay two-storey century house
0507	Waterpump		The Square, Donabate, Co. Dublin	19th century cast-iron pump with rounded profile set on limestone plinth
0508	St. Patrick's Church of Ireland Church		The Square, Donabate, Co. Dublin	Mid-18th century Church of Ireland church with medieval doorway and remains of square pre-1700 tower, set within enclosed graveyard (containing historic grave memorials)
0509	Smyth's Public House		Hearse Road, Corballis, Donabate, Co. Dublin	19th century former house (now a public house), barns & outbuildings
0510	Former Station Masters House		Donabate Railway Station, Beaverstown, Donabate, Co. Dublin	19th century former Station Masters House
0511	Donabate Railway Station		Beaverstown, Donabate, Co. Dublin	19th century Railway Station & Signal Box
0512	St. Patrick's Church (RC)		Main Street, Ballalease West, Donabate, Co. Dublin	Early 20th century redbrick Roman Catholic church
0513	An Dun (Formerly Warrington's House)		Main Street, Ballalease West, Donabate, Co. Dublin	Late 19th century four-bay two-storey stone house & late 19th century cast-iron waterpump with square profile set in recess in stone boundary
0514	The Cottage (Thatched Dwelling)		Ballisk, Beaverstown, Donabate, Co. Dublin	Late 18th or early 19th century three-bay single-storey thatched dwelling
0515	Beaverstown House		Beaverstown Road, Beaverstown, Donabate, Co. Dublin	Late 18th or early 19th century house & outbuildings
0516	Rogerstown Viaduct		Rogerstown Estuary, Beaverstown, Donabate, Co. Dublin	Three-span railway bridge spanning between causeways in Rogerstown estuary, comprising original mid-19th century dressed stone abutments and piers with modern deck in iron and concrete, with railed parapets.
0518	Windmill (in ruins)		Rahillion, Donabate, Co. Dublin	Remains of base of circular stone windmill, potentially late medieval in date
0521	Stella's Tower (Portrane Castle in ruins)		off Burrow Road, Portrane, Portrane Village, Co. Dublin	Remains of medieval stone structure within field adjoining open space of Longstone Park Housing Estate, Burrow Road
0522	St. Catherine's Church (in ruins)		Burrow Road, Portrane, Portrane Village, Co. Dublin	Remains of medieval church within enclosed graveyard
0523	The Farm		Portrane Road (R126), Portrane Demesne, Portrane, Co. Dublin	18th century vernacular building (that has been recently modified and extended)
0537	Round Tower (Memorial)		St. Ita's Hospital Complex, Portrane Demesne, Portrane, Co. Dublin	19th century memorial in grounds of St. Ita's Hospital

RPS ID	STRUCTURE NAME	STREET NUMBER	STREET ADDRESS	DESCRIPTION
0542	"Tower House"		Quay Road, Quay, Portrane, Co. Dublin	Former early 19th century circular military fortification of Martello Tower, converted and extended into residence (including 19th century boathouse)
0543	Martello Tower		Balcarrick Road, Balcarrick, Donabate, Co. Dublin	Early 19th century circular military stone martello tower
0544	St. Peter and Paul's Church (RC)		Strand Road (R106), Baldoyle, Dublin 13	19th century Church & adjoining single-storey structures of former Boy's & Girl's National Schools
0545	Thatched House	1	Main Street, Baldoyle, Dublin 13	Three-bay single-storey thatched dwelling
0546	Sutton Railway Station		Station Road, Burrow, Sutton, Dublin 13	Mid-19th century Railway Station, Signal Box and cast-iron wall-mounted postbox in station wall
0547	Station Master's House		Station Road, Burrow, Sutton, Dublin 13	Mid-19th century former Station Masters House
0548	Milestone		Dublin Road, Kilbarrack Lower, Dublin 13	19th century cast-iron milestone in granite setting in boundary wall of No. 28 Dublin Road
0549	Kilbarrack Church & Graveyard		Dublin Road, Kilbarrack Lower, Dublin 13	Remains of medieval church within enclosed graveyard that has been extended and is still in use
0550	Milestone		Dublin Road, Burrow, Sutton, Dublin 13	19th century cast-iron milestone in granite setting in boundary wall of 'Ominica', No. 127 Dublin Road
0551	Corr Castle		Howth Road, Howth Demesne, Howth, Dublin 13	Remains of 16th century castle of St. Lawrence family in open space at centre of apartment development
0552	Mound		Claremount Road, Quarry, Howth, Dublin 13	Archaeological site of flat-topped mound that forms part of landscaped garden of a residence
0553	Milestone		Howth Road, Quarry, Howth, Dublin 13	19th century cast-iron milestone in granite setting in boundary wall of railway line at Howth Rd near overbridge leading to Claremont Road
0554	The Manse		Howth Road, Howth Demesne, Howth, Dublin 13	Late 19th century detached three-bay two-storey Tudor-Gothic style house, associated with Presbyterian Church
0555	Howth Presbyterian Church		Howth Road, Howth Demesne, Howth, Dublin 13	Late 19th century Presbyterian Church with castellated tower
0556	Howth Castle		Howth Demesne, Howth, Dublin 13	Medieval castle (with later additions and alterations) including wings, towers, stables and 19th century entrance gates
0557	Church (ruin)		Grounds of Howth Castle, Howth Demesne, Howth, Dublin 13	Ruins of medieval chapel in grounds of Howth Castle.
0558	Former Station Masters House		Harbour Road, Howth Demesne, Howth, Dublin 13	Mid-19th century former Station Masters House
0559	Howth Station		Harbour Road, Howth Demesne, Howth, Dublin 13	Mid-19th century Railway Station, Signal Box

RPS ID	STRUCTURE NAME	STREET NUMBER	STREET ADDRESS	DESCRIPTION
0560	Former Mariner's Hall		West Pier, Howth Demesne, Howth, Dublin 13	Mid-19th century five-bay structure of Howth Stone, initially used for Presbyterian services for fishermen
0561	Milestone		Harbour Road, Howth, Dublin 13	19th century cast-iron milestone in granite setting set into front wall of St. Lawrence Quay apartment block
0562	Former Lifeboat House		West Pier, Howth Demesne, Howth, Dublin 13	19th century single-bay gable-fronted boathouse with slipway to rear
0563	Harbour Building		West Pier, Howth Demesne, Howth, Dublin 13	19th century two-bay two-storey structure with oriel window near end of pier
0564	Harbour Master's Office		West Pier, Howth Demesne, Howth, Dublin 13	19th century two-storey structure at end of pier, containing Harbour Master Offices and Aqua Restaurant
0565	Howth Lighthouse		East Pier, Howth, Dublin 13	19th century three-storey granite ashlar lighthouse with two-storey lighthouse keepers house attached
0567	The Old Courthouse		Harbour Road, Howth, Dublin 13	Late 19th century four-bay single-storey former purpose-built courthouse (built in 1868)
0568	St. Mary's Abbey (in ruins)		Abbey Street, Howth, Dublin 13	Remains of medieval church (in ruins) including belfry and graveyard
0569	"The Old College" (Howth College)		Abbey Street, Howth, Dublin 13	Medieval building that had become a ruin, converted in early 21st century into modern residence
0570	Martello Tower		off Abbey Street, Howth, Dublin 13	Early 19th century circular military stone martello tower overlooking Howth Harbour, accessed from Abbey Street. In use as vintage radio museum
0571	Renaissance House		Church Street, Howth, Dublin 13	19th century former Roman Catholic Chapel, now in use as offices. With graveyard to rear with free-standing belfry
0572		14	Main Street, Howth, Dublin 13	One of pair of redbrick gable-fronted Edwardian houses with traditional timber shops on ground floor
0573		15	Main Street, Howth, Dublin 13	One of pair of redbrick gable-fronted Edwardian houses with traditional timber shops on ground floor
0575	St. Fintan's Church (in ruins) & Graveyard		Carrickbrack Road, Sutton South, Sutton, Dublin 13	Remains of possible early Norman church within enclosed graveyard that is still in use
0576	St. Fintan's Well		Iniscara, Carrickbrack Road, Sutton South, Sutton, Dublin 13	Holy Well within enclosed stone structure
0577	"Sutton South"		Carrickbrack Road, Sutton South, Sutton, Dublin 13	Mid-20th century house, designed by the architect Frank Gibney as his own home
0578	Sutton Castle		Shielmartin Road, Sutton South, Sutton, Dublin 13	Late 19th century four-storey Victorian Tudor-style house & gates, extended and converted into apartment complex
0579	Martello Tower		Sutton Strand, Sutton South, Sutton, Dublin 13	Former early 19th century circular military fortification of Martello Tower, converted to residence

RPS ID	STRUCTURE NAME	STREET NUMBER	STREET ADDRESS	DESCRIPTION
0581	Cairn		Shelmartin, Hill of Howth, Howth, Dublin 13	Archaeological site of cairn on the summit of Shelmartin on the Hill of Howth
0582	Portal Tomb		Deerpark Golf course, Howth Castle, Howth Demesne, Howth, Dublin 13	Megalithic portal tomb known as 'Aideen's Grave', in grounds of Deer Park Golf Course, Howth Castle
0583	Cairn		Dung Hill, Hill of Howth, Howth, Dublin 13	Archaeological site of circular cairn at NW end of natural knoll named Dung Hill in early 19th century maps
0584	Cairn		Blackheath, Hill of Howth, Howth, Dublin 13	Archaeological site of small cairn on Hill of Howth
0585	The Great & Little Baily Promontory Fort		off Thormanby Road, Baily, Howth, Dublin 13	Archaeological complex of defensive enclosure of Iron Age promontory fort
0586	Baily Cottage		off Thormanby Road, Baily, Howth, Dublin 13	Late 19th century pair of semi-detached single-storey lighthouse keepers houses with dormer attics, now interlinked to form one dwelling
0587	Baily Lighthouse		off Thormanby Road, Baily, Howth, Dublin 13	Early 19th century lighthouse and associated buildings
0588	St. Nessian's Church		Irelands Eye, Co. Dublin	Remains of pre-Norman church
0589	Martello Tower		Ireland's Eye, Co. Dublin	Early 19th century circular military fortification of stone martello tower
0592	Sutton Methodist Church		junction of Howth Road & Church Road, Burrow, Sutton, Dublin 13	Early 20th century limestone Methodist church with corner spire
0593	Eskeragh	18	Burrow Road, Burrow, Sutton, Dublin 13	Late 19th century Tudor Revival style redbrick house
0594	St. Mary's Church (C of I)		Howth Road, Howth Demesne, Howth, Dublin 13	Gothic-style mid-19th century Church of Ireland church with spire
0595 _a	Howth Harbour		East Pier, Howth, Dublin 13	Early 19th century granite piers and seawalls (excluding 20th century additions)
0595 _b	Howth Harbour		West Pier, Howth Demesne, Howth, Dublin 13	Early 19th century granite piers and seawalls (excluding 20th century additions)
0596	Howth Garda Station		Dunbo Hill, Howth, Dublin 13	Late 19th century three-bay three-storey over basement former RIC Barracks, now used as garda station
0597	Church of the Assumption (RC)		Main Street, Howth, Dublin 13	Late 19th century Roman Catholic church with bell tower
0598	Kilrock House & Lodge		Kilrock Road, Howth, Dublin 13	Late 19th century three-bay two-storey redbrick house and gate lodge
0599	The Tansey		Ceanchor Road, Censure, Howth, Dublin 13	Early 19th century gentleman's residence

RPS ID	STRUCTURE NAME	STREET NUMBER	STREET ADDRESS	DESCRIPTION
0600	Drumleck		Ceanchor Road, Censure, Howth, Dublin 13	Early 19th century gentleman's residence
0604	Thatched Cottage		Swords Road, Collinstown Cross, Collinstown, Cloghran, Co. Dublin	Late 18th or early 19th century three-bay single-storey thatched dwelling, on west side of road, with extension to north end
0606	Former Cloghran Stud Farm		Old Stockhole Lane, Cloghran, Swords, Co. Dublin	Early 19th century former Glebe House & entrance gates (excluding stable complex)
0608	Holy Well		Stockhole Lane, Cloghran, Swords, Co. Dublin	Enclosed stone well at base of steps under tree in field
0609	Cloghran Church (in ruins) & Graveyard		Stockhole Lane, Cloghran, Swords, Co. Dublin	Site of early 18th century parish church (now demolished) and foundation remains of early medieval church within enclosed graveyard. Graveyard boundary wall had gun emplacements added in mid-20 th century during The Emergence (WWII)
0611	Castlemoate House		Swords Road (R132), Cloghran, Swords, Co. Dublin	19th century house, outbuilding & gates, now in use as offices (built in early 19th century but significantly altered in late 19th century in Italianate style)
0612	Old Central Terminal Building (OTCB)		Corballis Road North, Dublin Airport, Collinstown, Swords, Co. Dublin	Mid-20th century original terminal building in International Modernist Style
0617	Dubber House		Dubber Lane, Dubber, Finglas, Dublin 11	Late 18th or early 19th century country house reputed to be built out of the ruins of Dubber Castle
0623	Dunsoghly Castle		Dunsoghly, St. Margaret's, Co. Dublin	Intact four-storey 15th century square Tower House with large square corner towers. It has retained a substantial amount of its original roof timbers. Adjoining the tower house is a small single-storey chapel with inscribed stone with 1573 date.
0624	St. Bridget's Well		St. Margaret's, Co. Dublin	Enclosed Holy Well located west of Catholic Church
0625	St. Margaret's Church (RC)		St. Margaret's, Co. Dublin	19th century catholic church
0626	St. Margaret's Church (in ruins)		St. Margaret's, Co. Dublin	Remains of medieval parish church and of chantry chapel within enclosed graveyard that contains historic grave markers including 18th century mausoleum to Morgan family
0627	Kilreesk Bridge		R122 Road, Kilreesk, St. Margaret's, Co. Dublin	Stone road bridge over stream
0628	Windmill (in ruins)		R122 Road, Millhead, St. Margaret's, Co. Dublin	Remains of circular stone tower windmill, potentially late medieval in date
0633	Killeek Church & graveyard		Killeek Lane, Killeek, St. Margaret's, Co. Dublin	Remains of medieval church within oval shaped enclosed graveyard that is still in use
0634	Killeek Bridge		Killeek, St. Margaret's, Co. Dublin	Late 19th century triple-arch redbrick and rendered road bridge over Ward River
0636	Thatched Cottage		Toberburr Road, Killeek, St. Margaret's, Co. Dublin	Late 18th or early 19th century single-storey thatched dwelling and stone outbuildings
0637	Mound		Shallon, The Ward, Co. Dublin	Archaeological site of irregular shaped elongated mound

RPS ID	STRUCTURE NAME	STREET NUMBER	STREET ADDRESS	DESCRIPTION
0638	Fulacht Fiadh/Mound		Within grounds of St. Margaret's Golf Club, R122 Road, Toberburr, St. Margaret's, Co. Dublin	Archaeological site of crescent-shaped mound located close to 11th tee on the greens of St. Margaret's Golf Club. Fulacht Fiadh denotes a cooking place.
0639	Owens Bridge		Toberburr Road, Toberburr, St. Margaret's, Co. Dublin	Late 19th or early 20th century stone parapet and metal railing road bridge over Ward River
0641	Chapelmidway Church (in ruins)		R122 Road, Corrstown, St. Margaret's, Co. Dublin	Remains of base of tower of medieval church within enclosed graveyard
0643	Corrstown House		Within grounds of Corrstown Golf Club, Corrstown Lane, Corrstown, St. Margaret's, Co. Dublin	Late 18th or early 19th century house converted into apartments, located within grounds of Corrstown Golf Club
0644	Freedagh Mound		Corrstown, St. Margaret's, Co. Dublin	Archaeological site of remains of part of an earthwork (possible Anglo-Norman motte) incorporated into a field boundary
0647	Mount Ambrose House		Balcultry Road, Montambrose Little, Swords, Co. Dublin	Two-storey six-bay farmhouse and stone outbuilding complex that has evolved over time with 18th, 19th and early 20th century structures
0650	Ruins of Mountstuart House		The Rath Lane, Mountstuart, Swords, Co. Dublin	Fragmentary remains of possible medieval buildings
0653	Saint David's Church (C of I)		R122 Road, Castlefarm, Kilsallaghan, Co. Dublin	Early 19th century Church of Ireland church, on site of earlier church, within enclosed graveyard
0654	Kilsallaghan Castle (in ruins)		R122 Road, Castlefarm, Kilsallaghan, Co. Dublin	Remains of medieval stone tower house
0655	Kilsallaghan Motte		R122 Road, Castlefarm, Kilsallaghan, Co. Dublin	Archaeological site of flat-topped mound (possible Anglo-Norman motte)
0657	Kilsallaghan Glebe		Glebe Road, Glebe, Kilsallaghan, Co. Dublin	Mid-18th century (built c.1748) former Glebe House & outbuildings & gates
0658	Thorntown Lodge		R130 Road, Dunmucky, Kilsallaghan, Co. Dublin	18th or early 19th century house & outbuildings
0659	Ringfort		Dunmucky, Kilsallaghan, Co. Dublin	Archaeological site of impressive ringfort (c. 40m in diameter), surrounded by deep ditch
0660	St. Brigid's Church & Graveyard (in ruins)		Ward Road (R121), Ward Lower, The Ward, Co. Dublin	Remains of foundations of medieval parish church within raised, walled graveyard
0662	Kilshane Moat		N2 Road, Kilshane, The Ward, Co. Dublin	Archaeological site of levelled Anglo-Norman motte (geophysical survey has confirmed archaeological responses).
0664	St. Thomas Church (CofI)		Ratoath Road, Hollystown, Dublin 15	Late 19th century Church of Ireland church and graveyard
0665	Hollywoodrath House		Ratoath Road, Hollywood, Dublin 15	Late 18th or early 19th century seven-bay two-storey house plus gate lodge, gates & gate piers & outbuildings

RPS ID	STRUCTURE NAME	STREET NUMBER	STREET ADDRESS	DESCRIPTION
0670	Mulhuddart Church (in ruins) & Graveyard		Church Road, Buzzardstown, Mulhuddart, Dublin 15	Remains of medieval church within walled graveyard that is still in use
0671	Lady's Well		Church Road, Tyrrelstown, Mulhuddart, Dublin 15	Vaulted well-house containing Holy Well within footpath
0673	Tyrrelstown House		Powerstown Road, Tyrrelstown, Dublin 15	Five-bay two-storey country house, outbuildings and walled garden. Occupies site of 17th century house. Current house appears to comprise 18th and 19th century elements
0674	Cloghran Church (in ruins) & Graveyard		Blanchardstown Corporate Park 2, Cloghran, Blanchardstown, Dublin 15	Remains of footings of medieval church in ruins within square graveyard that is now sited on edge of a Business Park
0678	Mound		Blanchardstown Industrial Park, Snugborough Rd (R843), Corduff, Blanchardstown, Dublin 15	Archaeological site of large circular earthen mound incorporated into carpark to form traffic island
0679	Mound		off Warrenstown Green, Corduff, Blanchardstown, Dublin 15	Archaeological site of circular round-topped mound (2m high) at eastern end of open space for Warrenstown Housing Estate.
0680	Ringfort		Corduff Park, Blackcourt Road, Corduff, Blanchardstown, Dublin 15	Archaeological site of circular platform ringfort (3m high) in grounds of Corduff House, in open space of Corduff Park
0682	Ringfort		Heatherfield Housing Estate, Cappoge, Finglas, Dublin 11	Archaeological site of circular platform ringfort in field north of Heatherfield Park
0683	Abbotstown House		National Sports Campus, Snugborough Road (R843), Sheephill, Blanchardstown, Dublin 15	19th century house (including adjoining historic structures of walled garden and outbuildings)
0684	St. Coemhin's Church (in ruins) & Graveyard		National Sports Campus, Snugborough Road (R843), Abbotstown, Blanchardstown, Dublin 15	Fragmentary remains of small medieval church & burial ground within grounds of Abbotstown House demesne
0685	Mound		Elm Green Nursing Home, Dunsink Lane, Dunsink, Dublin 15	Archaeological site of large irregular shaped mound (3m high) within grounds of Elm Green Nursing Home
0686	Elm Green		Dunsink Lane, Dunsink, Dublin 15	Five-bay two-storey over basement 19th century house, now clubhouse of Elmgreen Golf course
0687	Observatory House		Dunsink Observatory, Dunsink Lane, Dunsink, Dublin 15	Late 18th century house & outbuildings
0688	South Dome		Dunsink Observatory, Dunsink Lane, Dunsink, Dublin 15	Mid-19th century rotunda with copper dome, housing telescope
0690	Ashton House		Ashtown Road, Ashtown, Dublin 15	Early 19th century house, outbuildings, gate lodge & gates. The house is in Victorian Italianate style.
0691	Mill		Ashtown Road, Ashtown, Dublin 15	Early 19th century former oil mill on banks of Royal Canal at Ashtown

RPS ID	STRUCTURE NAME	STREET NUMBER	STREET ADDRESS	DESCRIPTION
0693	Longford Bridge		Royal Canal, Ashtown Road, Ashtown, Dublin 15	Late 18th century single-arched stone road bridge over Royal Canal at Ashtown Train Station.
0694	Ranelagh Bridge		Royal Canal, Castleknock, Dublin 15	Late 18th century single-arched stone road bridge over Royal Canal, just before crossing over M50 (original road over of Dunsink Lane now re-routed and this part closed off)
0695	Talbot Bridge		Royal Canal, Old Navan Road, Blanchardstown, Dublin 15	Late 18th century single-arched stone road bridge over Royal Canal at 12th Lock
0696	Granard Bridge		Royal Canal, Castleknock Road, Blanchardstown, Dublin 15	Late 18th century single-arched stone road bridge over Royal Canal at Castleknock Train Station
0697	Kirkpatrick Bridge		Royal Canal, Coolmine Road, Carpenterstown, Dublin 15	Late 18th century single-arched stone road bridge over Royal Canal at Coolmine Train Station
0698	Kennan Bridge		Royal Canal, Porterstown Road, Porterstown, Clonsilla, Dublin 15	Late 18th century single-arched stone road bridge over Royal Canal
0699	Keeper's Cottage		Porterstown Road, Porterstown, Clonsilla, Dublin 15	Mid-19th century Rail Keeper's Cottage at rail crossing
0700	Former Clonsilla School		Porterstown Road, Kellystown, Clonsilla, Dublin 15	Mid-19th century three-storey former national school building
0701	Coolmine Church (in ruins)		Blanchardstown Millennium Park, Blanchardstown Road South (R121), Coolmine, Dublin 15	Archaeological site of "White Chapel" and graveyard marked by raised oval area.
0702	Phibblestown House		Phibblestown Avenue, Castaheany, Clonsilla, Dublin 15	19th century three-bay two-storey over basement house and walled garden
0703	St. Brigid's Church (RC)		Church Avenue, Blanchardstown, Dublin 15	Mid-19th century Catholic Church, excluding 21st century extension
0704	Allandale		Hansfield Road, Clonsilla, Dublin 15	19th century three-bay single-storey over basement house and entrance gates (excludes outbuildings)
0705	St. Mary's Church (Cof)		Clonsilla Road (R121), Clonsilla, Dublin 15	Mid-19th century Church of Ireland church within enclosed graveyard. Located on site of earlier church
0706	Callaghan Bridge		Royal Canal, Clonsilla Road (R121), Clonsilla, Dublin 15	Late 18th century single-arched stone road bridge over Royal Canal at Clonsilla Train Station
0707	Clonsilla Signal Box & Overbridge		Clonsilla Road (R121), Kellystown, Clonsilla, Dublin 15	Mid-19th century signal box and cast-iron pedestrian overbridge at Clonsilla Train Station. Station building demolished and replaced by modern structure.
0709	The Courtyard, Beech Park House		Clonsilla Road (R121), Clonsilla, Dublin 15	19th century former outbuildings of Beech Park House
0710	Beech Park House		Luttrellstown Road (R121), Clonsilla, Dublin 15	19th century single storey over basement house, gate lodge & entrance gates
0711	Packenham Bridge		Royal Canal, Baberstown Lane, Barberstown, Clonsilla, Co. Dublin	Late 18th century single-arched stone road bridge over Royal Canal

RPS ID	STRUCTURE NAME	STREET NUMBER	STREET ADDRESS	DESCRIPTION
0712	Barnhill Bridge		R149 Road, Barnhill, Clonsilla, Co. Dublin	Mid-19th century stone road bridge with single arch over former Dublin to Navan railway line. Stone parapet walls have been removed at start of 21st century and replaced with reinforced walls but original stone arch remains
0713	Collins Bridge		Royal Canal, Westmanstown, Lucan, Co. Dublin	Late 18th century single-arched stone road bridge over Royal Canal
0714	St. Catherine's Wells		The Avenue, St. Catherine's Park, Leixlip, Co. Dublin	Holy Wells - two small adjoining holy wells in low stone-lined grotto
0715	Lodge & Castellated Gateway of St. Catherine's Park		The Avenue, St. Catherine's Park, Leixlip, Co. Dublin	Late 18th or early 19th century gate lodge, castellated gateway & wing walls
0716	St. Catherine's Church (in ruins)		The Avenue, St. Catherine's Park, Leixlip, Co. Dublin	Small stone church in ruins with medieval architectural fragments
0717	Westmanstown Park House		R149 Road, Westmanstown, Lucan, Co. Dublin	Late 18th or early 19th century three-bay two-storey over basement house, outbuildings and decorative entrance gates
0718	Glenwood		Clonee Road, Coldblow, Lucan, Co. Dublin	Late 18th or early 19th century farmhouse, outbuildings and walled garden
0719	Hillsboro House (now called Mount Pleasant House)		Stanford Hill, Clonee Road, Laraghcon, Lucan, Co. Dublin	Early 20th century house and earlier outbuildings
0720	Coldblow Bridge (remains)		Grounds of "Three Steps", Stanford Hill, Coldblow, Lucan, Co. Dublin	Single segmental arch of medieval bridge in grounds of "Three Steps" house
0723	Luttrelstown Castle		Luttrelstown Road (R121), Woodlands, Clonsilla, Dublin 15	Early 19th century Gothic house, incorporating remains of 17th century mansion (including outbuildings, gate lodges, follies, gates & gate piers)
0724	Anna Liffey Mill Weir, River Liffey		off Lower Road (R109), Woodlands, Lucan, Co. Dublin	18th or 19th century weir in River Liffey at Anna Liffey Mills
0725	Mill House		Anna Liffey Mills, Lower Road (R109), Woodlands, Lucan, Co. Dublin	Early 19th century former Mill Owners House
0726	Anna Liffey Mill		Lower Road (R109), Woodlands, Lucan, Co. Dublin	Early 19th century former Flour Mill (incl turbines)
0727	Home Villa		Porterstown Road, Kellystown, Clonsilla, Dublin 15	Four-bay two-storey 19th century former presbytery
0728	Annfield		Porterstown Road, Annfield, Clonsilla, Dublin 15	Five-bay two-storey over basement 18th century house
0729	St. Mochta's Church (RC)		Luttrelstown Road, Astagob, Porterstown, Dublin 15	Late 19th century Gothic style Roman Catholic Church

RPS ID	STRUCTURE NAME	STREET NUMBER	STREET ADDRESS	DESCRIPTION
0731	Diswellstown House		Luttrellstown Road, Diswellstown, Castleknock, Co. Dublin	House, outbuildings, gate piers & gates. The house comprises different phases of construction from 18th to 20th century (and perhaps earlier)
0733	Mound		In Grounds of Castleknock Golf Club, Luttrellstown Road, Astagob, Castleknock, Co. Dublin	Archaeological site of circular platform ringfort (1.75m high) within the greens of Castleknock Golf Club
0734	Wren's Nest Weir, River Liffey		off Lower Road (R109), Astagob, Lucan, Co. Dublin	Substantial V-shaped weir located at Astagob adjacent to the Wren's Nest on the River Liffey
0735	The Wren's Nest		Lower Road (R109), Astagob, Lucan, Dublin 20	Three-bay two-storey 19th century house now Public House (excluding late 20th century extensions)
0736	Somerton House		Somerton Road, Diswellstown, Castleknock, Dublin 15	Late 18th century house (with 19th and 20th century additions and alterations), outbuildings, walled garden, gate lodge, boundary railings & gates. Walled garden and outbuildings now in separate ownership
0737	Oatlands		Luttrellstown Road, Diswellstown, Castleknock, Dublin 15	Late 18th or early 19th century house, gate lodge, outbuildings & gates
0738	Rag Well		Luttrellstown Road, Diswellstown, Castleknock, Dublin 15	Holy Well slabbed over at road junction for Diswellstown Cottages. The rear wall is inscribed with the words 'Ragwell'
0739		1 & 2	Sandpits Cottages, Luttrellstown Road, Castleknock, Dublin 15	Mid-19th century end-of-terrace three-bay single-storey former workers' cottage. Part of a terraced group of eight similar structures (with Nos. 1 & 2 combined into one unit)
0741		3	Sandpits Cottages, Luttrellstown Road, Castleknock, Dublin 15	Mid-19th century mid-terrace three-bay single-storey former workers' cottage. Part of a terraced group of eight similar structures (with Nos. 1 & 2 combined into one unit)
0742		4	Sandpits Cottages, Luttrellstown Road, Castleknock, Dublin 15	Mid-19th century mid-terrace three-bay single-storey former workers' cottage. Part of a terraced group of eight similar structures (with Nos. 1 & 2 combined into one unit)
0743		5	Sandpits Cottages, Luttrellstown Road, Castleknock, Dublin 15	Mid-19th century mid-terrace three-bay single-storey former workers' cottage. Part of a terraced group of eight similar structures (with Nos. 1 & 2 combined into one unit)
0744		6	Sandpits Cottages, Luttrellstown Road, Castleknock, Dublin 15	Mid-19th century mid-terrace three-bay single-storey former workers' cottage. Part of a terraced group of eight similar structures (with Nos. 1 & 2 combined into one unit)
0745		7	Sandpits Cottages, Luttrellstown Road, Castleknock, Dublin 15	Mid-19th century mid-terrace three-bay single-storey former workers' cottage. Part of a terraced group of eight similar structures (with Nos. 1 & 2 combined into one unit)
0746		8	Sandpits Cottages, Luttrellstown Road, Castleknock, Dublin 15	Mid-19th century end-of-terrace three-bay single-storey former workers' cottage. Part of a terraced group of eight similar structures (with Nos. 1 & 2 combined into one unit)
0747 a	Knockmaroon House		Carpenterstown Road, Castleknock, Dublin 15	Late Georgian House with late-19th and early-20th century additions, outbuildings, walled garden & designed landscape
0747 b	Front Lodge & Entrance Gates		Knockmaroon Estate, Tower Road, Castleknock, Dublin 15	Early 20th century Tudor Revival style gate lodge & ornamental cast iron gates set in brick piers with floral urn finials
0747 c	Back Lodge		Knockmaroon Estate, Tower Road, Castleknock, Dublin 15	Early 20th century Tudor Revival style gate lodge

RPS ID	STRUCTURE NAME	STREET NUMBER	STREET ADDRESS	DESCRIPTION
0747 d	The Courtyard		Knockmaroon Estate, Carpenterstown Road, Castletknock, Dublin 15	Early 20th century detached Tudor Revival residential stable block and yard, c.1905
0747 e	Farm Yard		Knockmaroon Estate, Carpenterstown Road, Castletknock, Dublin 15	Redbrick Farmyard Buildings
0748	Castletknock Castle (in ruins)		Castletknock College, Carpenterstown Road, Castletknock, Dublin 15	Anglo Norman Motte and Baily Castle with remains of 12th century polygonal Norman keep. A graveyard for the Vincentians is in the grounds from mid-19th century onwards
0749	McNamara Building		Castletknock College, Carpenterstown Road, Castletknock, Dublin 15	Original 19th century school buildings with later additions, incl Chapel
0750	Cregan Building		Castletknock College, Carpenterstown Road, Castletknock, Dublin 15	South facing front elevation only of mid-20th century building
0751	Tower (in ruins)		Castletknock College, Carpenterstown Road, Castletknock, Dublin 15	Remains of late 18th or early 19th circular stone observatory tower on top of mound
0752	Gate lodge of Castletknock College		Castletknock College, College Road, Castletknock, Dublin 15	Early 20th century gate lodge at cross roads of College Rd, White's Rd & Tower Rd
0753	Castlemount		Tower Road, Castletknock, Dublin 15	19th century castellated house, gate lodge, front boundary wall & gate piers
0754	Guinness Bridge & Bridge Lodge		Lower Road (R109), Castletknock, Dublin 20	Late 19th century iron lattice girder bridge over River Liffey with stone abutments & stone lodge built by the Guinness family.
0755	Pumphouse of Mardyke House		Lower Road (R109), Castletknock, Dublin 20	Early 20th century pumphouse
0756 a	Glenmaroon House		Knockmaroon Hill, Castletknock, Dublin 20	Early 20th century house & designed landscape (excluding 1950s dormitory extension)
0756 b	Glenmaroon Gate Lodge & Entrance Gate		Glenmaroon House, Knockmaroon Hill, Castletknock, Dublin 20	Early 20th century gate lodge, gates, gate piers & railings, stone boundary wall
0756 c	The White Lodge & Stable Block		Glenmaroon House, Knockmaroon Hill, Castletknock, Dublin 20	Former outbuildings and lodge around enclosed courtyard
0756 d	Knockmaroon Lodge		Knockmaroon Hill, Castletknock, Dublin 20	Mid-19th century house & later extension & designed landscape including garden terraces & walled garden

RPS ID	STRUCTURE NAME	STREET NUMBER	STREET ADDRESS	DESCRIPTION
0756e	Gate Lodge & Entrance Gates		Daughters of Charity Services, St. Louisaf's Centre, Knockmaroon Hill, Castleknock, Dublin 20	Gate lodge, gates, gate piers, jostle stone & stone boundary wall
0757	Farmleigh & Farmleigh Lodge		White's Road, Phoenix Park, Castleknock, Dublin 15	Late 18th century house, significantly altered and extended in late 19th century. Along with outbuildings, walled garden, gate lodge on Tower Rd & Tower
0758	Mount Hybla House		White's Road, Castleknock, Dublin 15	Three-bay two-storey over basement 18th century house
0759	White's Gate lodge		White's Road, Phoenix Park, Castleknock, Dublin 15	Early 20th century single-storey redbrick Arts and Crafts gate lodge of Phoenix Park
0760	White's Gates		White's Road, Phoenix Park, Castleknock, Dublin 15	19th century cast-iron gates to Phoenix Park
0763	NAHB Child & Family Centre & Gate lodge		Castleknock Road, Castleknock, Dublin 15	Early 20th century yellow and red brick five-bay two-storey former dispensary and gate lodge
0764	St. Brigid's Well		College Road, Castleknock, Dublin 15	Site of a holy well currently marked by brick alcove with stepped wall top containing late 19th century cast iron pump
0765	St. Brigid's Church of Ireland Church		Castleknock Road, Castleknock, Dublin 15	Early 19th century church & graveyard
0766	Village House		Castleknock Road, Castleknock, Dublin 15	One of pair of turn of 20th century semi-detached redbrick houses that are interlinked internally (with RPS No. 767 Post Office House)
0767	Post Office House		Castleknock Road, Castleknock, Dublin 15	One of pair of turn of 20th century semi-detached redbrick houses that are interlinked internally (with RPS No. 766 Village House)
0768		1	Castleknock Road, Castleknock, Dublin 15	One of pair (with No.2 Castleknock Road) of turn of 20th century semi-detached redbrick houses
0769		2	Castleknock Road, Castleknock, Dublin 15	One of pair (with No.1 Castleknock Road) of turn of 20th century semi-detached redbrick houses
0770		3	Castleknock Road, Castleknock, Dublin 15	One of pair (with No.4 Castleknock Road) of turn of 20th century semi-detached redbrick houses
0771		4	Castleknock Road, Castleknock, Dublin 15	One of pair with (No.3 Castleknock Road) of turn of 20th century semi-detached redbrick houses.
0772	Rockabill Lighthouse		Rockabill Island, Co. Dublin	Mid-19th century lighthouse on island off Skerries coast & associated buildings
0773	Monastic Complex		St. Patrick's Island, Skerries, Co. Dublin	Fragmentary remains of church and traces of other structures of early Christian monastic site
0774	Martello Tower		Shenick's Island, Skerries, Co. Dublin	Early 19th century circular military fortification of stone martello tower

RPS ID	STRUCTURE NAME	STREET NUMBER	STREET ADDRESS	DESCRIPTION
0775	Lambay Castle		Lambay Island, Rush, Co. Dublin	Medieval Tower House that has been modified and extended in early 20th century by architect Edwin Lutyens. Lambay Castle comprises of the house (tower house & Guest wing), farm/outbuildings, Memorial, walled garden, rampart walls & gates
0776	Harbour & Boathouse		Lambay Island, Rush, Co. Dublin	Late 18th or early 19th harbour formed by two stone piers. Rendered boathouse with flared roof eaves.
0777	Coastguard Cottages & Enclosed Courtyard		Lambay Island, Rush, Co. Dublin	Complex of early 19th century former coastguard cottages. Enclosed courtyard formed by the coastguard cottages range to east, the White House to south, Real Tennis Court to west and early 20th century bothy building to north.
0778	The White House		Lambay Island, Rush, Co. Dublin	Early 20th century large detached house built as guesthouse for Barings family
0779	Real Tennis Court		Lambay Island, Rush, Co. Dublin	Early 20th century enclosed tennis court
0780	Knockbane Cairn & OS Marker		Lambay Island, Rush, Co. Dublin	Ordnance Survey Triangulation Station marker on archaeological feature of circular cairn
0781	Promontory Fort		Lambay Island, Rush, Co. Dublin	Archaeological site of defensive enclosure of Iron Age promontory fort on headland, protected by triple rampart. Known as the Garden Fort
0782	Chapel & Enclosure		Lambay Island, Rush, Co. Dublin	Early 19th century small chapel building enclosed by hedge and wooden gate
0783	Mound		Lambay Island, Rush, Co. Dublin	Archaeological site of low mound
0784	Thornton Hall		R130 Road, Thorntown, Kilsallaghan, Co. Dublin	19th century three bay, two-storey over basement house
0785	The Old Barracks		Main Street, Garristown, Co. Dublin	Former 19th century RIC Barracks, converted to house
0786	Vernacular House & Outbuildings		Lispopple Cross Roads, Lispopple, Swords, Co. Dublin	19th century vernacular complex with unusual half-hipped vernacular house
0787	Apsley	25	Holmpatrick, Townparks, Skerries, Co. Dublin	19th century L-shaped house
0788	Former Signalman's House		Howth Junction DART Station, Kilbarrack Road, Kilbarrack Upper, Dublin 5	Detached mid-19th century, two-storey, single-bay former signalman's house, of red-brick construction
0789	Belcamp Hutchinson		Carr's Lane, off Malahide Road, Belcamp, Balgriffin, Dublin 17	18th century five-bay three-storey house, walled garden and gate lodges
0790	Bohomer		Malahide Road (R107), Bohammer, Kinsaley, Dublin 17	18th century five-bay two-storey house, gate lodge, walled garden and outbuildings
0791	Roganstown Bridge		Naul Road (R108), Roganstown, Swords, Co. Dublin	Historic five-arch stone bridge
0792	Springhill		Limekiln Lane, off Malahide Road (R107), Springhill, Balgriffin, Dublin 17	Early 19th century house and stone outbuildings

RPS ID	STRUCTURE NAME	STREET NUMBER	STREET ADDRESS	DESCRIPTION
0793	Roxboro		Old Carrickbrack Road, Howth, Dublin 13	Mid-19th century villa-type structure with veranda
0794	St. Dominic's Convent		Santa Sabina, Greenfield Road, Burrow, Sutton, Dublin 13	Original 19th century house (convert to convent), entrance avenue & walled garden only
0795	St. Mary's		Dublin Street, Baldoyle, Dublin 13	Early 20th century building, former Christian Brother Retirement Home, to be converted to apartments
0796	Glengyle		Claremont Road, Quarry, Howth, Dublin 13	One of pair of semi-detached mid-19th century houses
0797	Craigview		Claremont Road, Quarry, Howth, Dublin 13	One of pair of semi-detached mid-19th century houses
0798	Vernacular House		Turvey Avenue, Beaverstown, Donabate, Co. Dublin	19th century two-storey three-bay vernacular house
0799	Vernacular Building		Leckinstown Lane, Kitchenstown, Naul, Co. Dublin	Mud-walled vernacular structure with small loft window & stone outbuilding
0800 a	White Hart House (incl Carria Geal)		White Hart Lane, Stephenstown, Balbriggan, Co. Dublin	17th century house, sub-divided into two properties - White Hart House & Carria Geal
0800 b	White Hart House (including Carria Geal)		White Hart Lane, Stephenstown, Balbriggan, Co. Dublin	17th century house, sub-divided into two properties - White Hart House & Carria Geal
0801	Administration Building (Building No. 1)		St. Ita's Hospital, Portrairie Demesne, Portrane, Co. Dublin	Turn of 20th century five-bay two-storey administration building
0802	Clock Tower (Building No. 2)		St. Ita's Hospital, Portrairie Demesne, Portrane, Co. Dublin	Turn of 20th century three-stage clock tower, originally designed to also function as water tower
0803	Building No. 3		St. Ita's Hospital, Portrairie Demesne, Portrane, Co. Dublin	Turn of 20th century single-storey, five-bay building
0804	Former Pharmacy (Building No. 4)		St. Ita's Hospital, Portrairie Demesne, Portrane, Co. Dublin	Turn of 20th century L-shaped seven-bay single-storey former pharmacy
0805	Stores (Building No. 5)		St. Ita's Hospital, Portrairie Demesne, Portrane, Co. Dublin	Turn of 20th century multiple-bay three-storey stores building with long roof lantern
0806	Building No. 6		St. Ita's Hospital, Portrairie Demesne, Portrane, Co. Dublin	Turn of 20th century redbrick single-storey building attached to stores (NW)
0807	Building No. 7		St. Ita's Hospital, Portrairie Demesne, Portrane, Co. Dublin	Turn of 20th century redbrick single-storey building attached to stores (NE)
0808	Former Butcher Shop (Building No. 8)		St. Ita's Hospital, Portrairie Demesne, Portrane, Co. Dublin	Turn of 20th century detached four-bay single-storey former butcher shop

RPS ID	STRUCTURE NAME	STREET NUMBER	STREET ADDRESS	DESCRIPTION
0809	Former Kitchen/Store (Building No. 9)		St. Ita's Hospital, Portrairie Demesne, Portrane, Co. Dublin	Turn of 20th century five-bay single-storey kitchen/store
0810	Stores (Building No. 10)		St. Ita's Hospital, Portrairie Demesne, Portrane, Co. Dublin	Turn of 20th century detached single-storey stores
0811	Store (Building No. 11)		St. Ita's Hospital, Portrairie Demesne, Portrane, Co. Dublin	Turn of 20th century single-storey store
0812	Former Kitchen (Building No. 12)		St. Ita's Hospital, Portrairie Demesne, Portrane, Co. Dublin	Turn of 20th century five-bay single-storey former kitchen with roof lantern
0813	Former Dining Hall (Building No. 13)		St. Ita's Hospital, Portrairie Demesne, Portrane, Co. Dublin	Turn of 20th century eight-bay double-height dining hall
0814	Building adjoining Dining Hall (Building No. 60)		St. Ita's Hospital, Portrairie Demesne, Portrane, Co. Dublin	Turn of 20th century L-plan four-bay single-storey building with stair tower.
0815	Building adjoining Dining Hall (Building No. 61)		St. Ita's Hospital, Portrairie Demesne, Portrane, Co. Dublin	Turn of 20th century four-bay single-storey building
0816	Store (Building No. 62)		St. Ita's Hospital, Portrairie Demesne, Portrane, Co. Dublin	Turn of 20th century four-bay single-storey store with roof lantern
0817	St. Dymphna's Church RC (Building No. 14)		St. Ita's Hospital, Portrairie Demesne, Portrane, Co. Dublin	Turn of 20th century Roman Catholic church
0818	Boiler & Engine House (Building No. 15)		St. Ita's Hospital, Portrairie Demesne, Portrane, Co. Dublin	Turn of 20th century T-plan double height boiler and engine house, including redbrick chimney
0819	Laundry (Building No. 16)		St. Ita's Hospital, Portrairie Demesne, Portrane, Co. Dublin	Turn of 20th century laundry building
0820	Former Female Chronic Block (Building 17)		St. Ita's Hospital, Portrairie Demesne, Portrane, Co. Dublin	Turn of 20th century nineteen-bay three-storey hospital block
0821	Former Female Semi-Acute Block (Building No. 18)		St. Ita's Hospital, Portrairie Demesne, Portrane, Co. Dublin	Turn of 20th century sixteen-bay two-storey hospital block
0822	Former Female Bathhouse (Building No. 19)		St. Ita's Hospital, Portrairie Demesne, Portrane, Co. Dublin	Turn of 20th century single-storey former bathhouse

RPS ID	STRUCTURE NAME	STREET NUMBER	STREET ADDRESS	DESCRIPTION
0823	Former Nurses' Accommodation (Building No. 20)		St. Ita's Hospital, Portraine Demesne, Portrane, Co. Dublin	Turn of 20th century seventeen-bay three-storey former nurses' accommodation
0824	Former Female Recent & Acute Block (Building No. 22)		St. Ita's Hospital, Portraine Demesne, Portrane, Co. Dublin	Turn of 20th century seventeen-bay two-storey hospital block
0825	Former Female Infirmary (Building No. 23)		St. Ita's Hospital, Portraine Demesne, Portrane, Co. Dublin	Turn of 20th century twenty-one-bay two-storey hospital building
0826	Former Male Infirmary (Building No. 24)		St. Ita's Hospital, Portraine Demesne, Portrane, Co. Dublin	Turn of 20th century sixteen-bay two-storey hospital block building
0827	Former Male Recent & Acute Block (Building No. 25)		St. Ita's Hospital, Portraine Demesne, Portrane, Co. Dublin	Turn of 20th century seventeen-bay two-storey hospital block
0828	Former Male Semi-Acute Block (Building No. 26)		St. Ita's Hospital, Portraine Demesne, Portrane, Co. Dublin	Turn of 20th century sixteen-bay two-storey hospital block
0829	Former Male Bathhouse (Building No. 27)		St. Ita's Hospital, Portraine Demesne, Portrane, Co. Dublin	Turn of 20th century single-storey former bathhouse
0830	Former Attendants' Accommodation (Building No. 28)		St. Ita's Hospital, Portraine Demesne, Portrane, Co. Dublin	Turn of 20th century eleven-bay three-storey former attendants' block
0831	Former Male Chronic Block (Building No. 29)		St. Ita's Hospital, Portraine Demesne, Portrane, Co. Dublin	Turn of 20th century nineteen-bay three-storey hospital block
0832	Workshops/outbuildings (Building No. 30)		St. Ita's Hospital, Portraine Demesne, Portrane, Co. Dublin	Turn of 20th century U-shaped range of single-storey workshops
0833	Workshops (Building No. 31)		St. Ita's Hospital, Portraine Demesne, Portrane, Co. Dublin	Turn of 20th century range of five-bay and eight-bay workshops

RPS ID	STRUCTURE NAME	STREET NUMBER	STREET ADDRESS	DESCRIPTION
0834	Former Fire Station (Building No. 32)		St. Ita's Hospital, Portrairie Demesne, Portrane, Co. Dublin	Turn of 20th century gable-fronted single-bay single-storey former fire station
0835	Former Church of Ireland Church (Building No. 33)		St. Ita's Hospital, Portrairie Demesne, Portrane, Co. Dublin	Turn of 20th century Anglican church (including T-shaped porch – Building 34)
0836	Circulation System (Building 35)		St. Ita's Hospital, Portrairie Demesne, Portrane, Co. Dublin	Turn of 20th century single-storey circulation corridors on octagonal plan and with octagonal towers at nodal points
0837	Former Mortuary (Building No. 36)		St. Ita's Hospital, Portrairie Demesne, Portrane, Co. Dublin	Turn of 20th century detached six-bay single-storey former mortuary
0838	No.1 St. Joseph's Cottages		St. Ita's Hospital, Portrairie Demesne, Portrane, Co. Dublin	Exterior only of early 20th century three-bay single-storey terraced cottage (former workers' cottages)
0839	No.2 St. Joseph's Cottages		St. Ita's Hospital, Portrairie Demesne, Portrane, Co. Dublin	Exterior only of early 20th century three-bay single-storey terraced cottage (former workers' cottages)
0840	No.3 St. Joseph's Cottages		St. Ita's Hospital, Portrairie Demesne, Portrane, Co. Dublin	Exterior only of early 20th century three-bay single-storey terraced cottage (former workers' cottages)
0841	No.4 St. Joseph's Cottages		St. Ita's Hospital, Portrairie Demesne, Portrane, Co. Dublin	Exterior only of early 20th century three-bay single-storey terraced cottage (former workers' cottages)
0842	No.5 St. Joseph's Cottages		St. Ita's Hospital, Portrairie Demesne, Portrane, Co. Dublin	Exterior only of early 20th century three-bay single-storey terraced cottage (former workers' cottages)
0843	No.6 St. Joseph's Cottages		St. Ita's Hospital, Portrairie Demesne, Portrane, Co. Dublin	Exterior only of early 20th century three-bay single-storey terraced cottage (former workers' cottages)
0844	Rushbrook House (Building No. 38)		St. Ita's Hospital, Portrairie Demesne, Portrane, Co. Dublin	Early 20th century pair of worker's houses
0845	Westview Lodge (Building No. 40)		St. Ita's Hospital, Portrairie Demesne, Portrane, Co. Dublin	Turn of 20th century detached red-brick house
0846	Woodview - East House (Building No. 43)		St. Ita's Hospital, Portrairie Demesne, Portrane, Co. Dublin	Early 20th century semi-detached two-storey former redbrick house with canted bay window (in use as offices)
0847	Woodview - West House (Building No. 43)		St. Ita's Hospital, Portrairie Demesne, Portrane, Co. Dublin	Early 20th century semi-detached two-storey former redbrick house with canted bay window (in use as offices)
0848	Former Isolation Hospital (Building No. 50)		St. Ita's Hospital, Portrairie Demesne, Portrane, Co. Dublin	Early 20th century detached single-storey isolation hospital with wings at oblique angles

RPS ID	STRUCTURE NAME	STREET NUMBER	STREET ADDRESS	DESCRIPTION
0849	Former Isolation Hospital Ancillary Building (Building No. 51)		St. Ita's Hospital, Portrairie Demesne, Portrane, Co. Dublin	Early 20th century detached single-storey ancillary building to isolation hospital
0850	No. 1 St. Anne's Terrace		St. Ita's Hospital, Portrairie Demesne, Portrane, Co. Dublin	Exterior only of early 20th century three-bay single-storey terraced cottage (former workers' cottages)
0851	No. 2 St. Anne's Terrace		St. Ita's Hospital, Portrairie Demesne, Portrane, Co. Dublin	Exterior only of early 20th century three-bay single-storey terraced cottage (former workers' cottages)
0852	No. 3 St. Anne's Terrace		St. Ita's Hospital, Portrairie Demesne, Portrane, Co. Dublin	Exterior only of early 20th century three-bay single-storey terraced cottage (former workers' cottages)
0853	No. 4 St. Anne's Terrace		St. Ita's Hospital, Portrairie Demesne, Portrane, Co. Dublin	Exterior only of early 20th century three-bay single-storey terraced cottage (former workers' cottages)
0854	No.5 St. Anne's Terrace		St. Ita's Hospital, Portrairie Demesne, Portrane, Co. Dublin	Exterior only of early 20th century three-bay single-storey terraced cottage (former workers' cottages)
0855	No. 6 St. Anne's Terrace		St. Ita's Hospital, Portrairie Demesne, Portrane, Co. Dublin	Exterior only of early 20th century three-bay single-storey terraced cottage (former workers' cottages)
0856	Fern Lodge (Building No. 57)		St. Ita's Hospital, Portrairie Demesne, Portrane, Co. Dublin	Turn of 20th century detached three-bay two-storey L-plan house
0857	Farm Buildings (Building No. 58)		St. Ita's Hospital, Portrairie Demesne, Portrane, Co. Dublin	Turn of 20th century farm buildings with half dormers and decorative elements including terracotta creating and finials
0858	Former Handball Alley (Building No. 52)		St. Ita's Hospital, Portrairie Demesne, Portrane, Co. Dublin	Mid-20th century mass-concrete handball alley
0859	Walled Garden		St. Ita's Hospital, Portrairie Demesne, Portrane, Co. Dublin	Structural elements of 19th century walled garden
0860	Water Tower		St. Ita's Hospital Complex, Portrairie Demesne, Portrane, Co. Dublin	Mid-20th century tapered cylindrical concrete water tower
0861	Donabate Parish Hall		Main Street, Donabate, Co. Dublin	Early 19th century former T-plan parish church, now a parish hall.
0862	Marker Stone		Hearse Road (R126), Donabate, Co. Dublin	18th century limestone marker stone, located to the rear of 'The Cottage' (RPS No. 506)
0863	The Old Vicarage		Turvey Avenue, Donabate, Co. Dublin	Early 19th century detached three-bay two-storey former vicarage
0864	Church of Our Lady Queen of Heaven		Corballis Road North, Dublin Airport, Corballis, Swords, Co. Dublin	Mid-20th century Modernist Roman Catholic church with monolithic tower and peristyle courtyard (designed by Andrew Devane)

RPS ID	STRUCTURE NAME	STREET NUMBER	STREET ADDRESS	DESCRIPTION
0865	Motte & Bailey		Dunsoghly, St. Margaret's, Co. Dublin	Archaeological site of man-made mound forming part of an Anglo-Norman defended residence known as a motte and bailey castle (excludes modern house and outbuildings on the motte)
0866	Milestone		Pinnock Hill, Swords Road (R132), Fosterstown North, Swords, Co. Dublin	Mid-18th century triangular milestone associated with turnpike road
0867	Milestone		Drogheda Road (R132), Staffordstown Turvey, Donabate, Co. Dublin	Mid-18th century triangular milestone associated with turnpike road
0868	Milestone		Drogheda Road (R132), Corduff Hall, Lusk, Co. Dublin	Mid-18th century triangular milestone associated with turnpike road
0869	Milestone		Drogheda Road (R132), Ballough, Co. Dublin	Mid-18th century triangular milestone associated with turnpike road
0870	Milestone		Old Coach Road, Jordanstown, Co. Dublin	Mid-18th century triangular milestone associated with turnpike road
0871	Milestone		Old Coach Road, Courtlough, Co. Dublin	Mid-18th century triangular milestone associated with turnpike road (may have been repositioned)
0872	Milestone		Old Coach Road, Glebe South, Balrothery, Co. Dublin	Mid-18th century triangular milestone associated with turnpike road (has been repositioned)
0873	Milestone		Flemington Road, Tobersool, Balbriggan, Co. Dublin	Mid-18th century triangular milestone associated with turnpike road
0874	Milestone		Ashbourne Road (R135), Ward Lower, Co. Dublin	Late 19th century triangular stone milestone
0875	Newhaven Quay		Bremore, Balbriggan, Co. Dublin	Remains of 16th century drystone pier
0877	Road Bridge		Bridge Street, Balbriggan, Co. Dublin	Single-arch road bridge on Bridge Street over river, contains plaque in memory of Seamus Lawless and Sean Gibbons killed during the Sack of Balbriggan in 1920
0878	Matt Bridge		Matt, Part of Inch, Balrothery, Co. Dublin	Late 18th century single-arch masonry road bridge over river
0879	Rail Bridge		Barnageeragh Road, Barnageeragh, Skerries, Co. Dublin	Mid-19th century single-arch limestone railway bridge over road
0880	Rail Bridge		Barnageeragh Road, Barnageeragh, Skerries, Co. Dublin	Mid-19th century single-arch limestone railway bridge, built over lane
0881	Gas Works (Gasometer)		Ardgillan Castle, Ardgillan Demesne, Co. Dublin	Mid-19th century single-bay single-storey structure part of gasworks constructed to serve Ardgillan Castle
0882	Vernacular Farm Complex		Barnageeragh, Skerries, Co. Dublin	Late 18th or early 19th century traditional farmhouse and courtyard farm complex (date stone of 1790)
0883	Sea Wall & Mooring Posts		Harbour Road, Townparks, Skerries, Co. Dublin	Late 19th century limestone retaining walls & cast-iron mooring posts to northern end.

RPS ID	STRUCTURE NAME	STREET NUMBER	STREET ADDRESS	DESCRIPTION
0884	Little Theatre/Skerries Community Centre		Dublin Road, Townparks, Skerries, Co. Dublin	Early 20th century detached eleven-bay single-storey former national school, now a community centre
0885	The White House		Holmpatrick, Townparks, Skerries, Co. Dublin	Mid-20th century detached Modernist house
0886	Vernacular Farm Complex		Baldongan Cross Roads, Baldongan, Skerries, Co. Dublin	Late 18th or early 19th century formerly thatched farm complex of L-shaped outbuildings around a courtyard.
0887	Vernacular Farm House & Complex		Baldongan Cross Roads, Baldongan, Skerries, Co. Dublin	Late 18th or early 19th century formerly thatched farm dwelling, outbuildings and courtyard complex
0888	Standing Stone		off Skerries Road (R127), Balcunnin, Skerries, Co. Dublin	Bronze Age or Early Iron Age standing stone
0889	Loughshinny Pier		Loughshinny Harbour, Loughshinny, Co. Dublin	Late 19th century L-plan limestone and granite harbour pier
0890	Road Bridge		Kenure Park, Rush Demesne, Rush, Co. Dublin	Mid-19th century single-arch masonry bridge to carry extended avenue within Kenure Park Demesne over river
0891	Breakwater		Rush Harbour, Rush, Co. Dublin	Mid-19th century limestone breakwater, built in two sections.
0892	Rush Harbour		Rush, Co. Dublin	Mid-19th century L-shaped limestone pier (may contain elements of earlier pier)
0893	Rogerstown Pier		Rogerstown, Rush, Co. Dublin	Turn of 19th century limestone pier (excluding derelict stone outbuildings)
0894	St. Peters	24	Lower Main Street, Rush, Co. Dublin	Three-storey three-bay 19th century former cottage hospital building (Exterior Only)
0895	Haystown House		Haystown, Lusk, Co. Dublin	18th century detached two-storey five-bay house, flanked on either side by single-storey ranges of brick buildings.
0896	Road Bridge		Whitestown, Lusk, Co. Dublin	Mid-19th century single-arch masonry road bridge over water course feeding Rogerstown Estuary
0897	Thatched Cottage		Quickpenny Road, Regles, Lusk, Co. Dublin	Late 18th or early 19th century detached seven-bay single-storey thatched house
0898	Killian's Pub		Naul, Co. Dublin	Early- to mid-18th century former coaching inn with Dutch styled curvilinear gable fronting the street, attached to lower two-storey six-bay 19th-century building with pub frontage.
0899	Ford of Fine Bridge		Fourknocks Road, Westown, Co. Dublin	Early 18th century two-span rubble stone road bridge over river
0900	Vernacular Farm Complex		Wyestown, Oldtown, Co. Dublin	18th century detached six-bay two-storey farmhouse and outbuilding complex
0901	Oldtown Hall		R122 Road, Oldtown, Co. Dublin	Late 19th century single-storey corrugated-iron hall building
0902	Fieldstown Bridge		R122 Road, Fieldstown, Co. Dublin	Late 19th century three-span masonry road bridge over Broadmeadow River
0903	Bridge		Grace Dieu Nunnery Site, Grace Dieu,	14th century semi-circular single- arch limestone bridge
0904	Former Corn Mill		R129 Road, Gracedieu, Ballyboughal, Co. Dublin	Early 19th century stone corn mill building (excluding vernacular farmhouse and buildings)

RPS ID	STRUCTURE NAME	STREET NUMBER	STREET ADDRESS	DESCRIPTION
0905	Corduff Bridge		Old Drogheda Road (R132), Newhaggard Corduff, Lusk, Co. Dublin	Mid-19th century single-arch masonry road bridge over river
0906	Daws Bridge		Old Drogheda Road, Coldwinters, Lusk, Co. Dublin	Mid-19th century single-arch masonry road bridge over river
0907	Newtown Bridge		Balheary Road, Newtown, Swords, Co. Dublin	Mid-19th century single-arch road bridge over river
0908	Road Bridge		Church Road, Townparks, Swords, Co. Dublin	Mid-19th century double-arch road bridge over River Ward.
0909	Former Canal		Ward River Valley Park, Brackenstown, Swords, Co. Dublin	Remains of canal that was part of extensive early 18th century designed landscaping of Brackenstown House
0910	Chapelmidway Bridge		R122 Road, Corrstown, Co. Dublin	Triple-arched round-headed stone road bridge probably dating to 17th century but may contain medieval fabric.
0911	Barrack Bridge		Yellow Walls, Malahide, Co. Dublin	Double-arch masonry road bridge (including extensive parapet wall)
0912	Kincora		Main Street, Malahide, Co. Dublin	Early 20th century redbrick two-storey house (excluding lean-to and single-storey extension and shed)
0913	Road Bridge		Malahide Road, Kinsaley, Co. Dublin	Mid-18th century triple-arch masonry road bridge over river.
0914	Former Teagasc Building (Malahide Portmarnock Educate Together National School)		Malahide Road, Kinsaley, Dublin 17	Mid-20th century symmetrical multi-bay former research building in the International style (main building only, excluding glasshouses and other office and research buildings on the site). Currently in partial use as national school.
0915	Former Forge		Drumnigh Road, Portmarnock, Co. Dublin	Late 19th century forge or smithy building with distinctive horseshoe-shaped entrance, located at a staggered crossroads on the Drumnigh Road.
0916	Kiosk		Strand Road, Carrickhill, Portmarnock, Co. Dublin	Mid-20th century free-standing octagonal seaside kiosk
0917	Portmarnock Hotel & Golf Links		Strand Road, Burrow, Portmarnock, Co. Dublin	19th century house only (excluding late 20th hotel extensions and club buildings)
0918	South Lodge		Strand Road, Burrow, Portmarnock, Co. Dublin	Late 19th century redbrick house that was the former southern gate lodge to St. Marnock's House
0919	Rail Bridge		Grange/Maynetown, Clongriffin, Dublin 13	Mid-19th century double-arch railway bridge over Mayne River.
0920	St. Michael's	17	Station Road, Burrow, Sutton, Dublin 13	Mid-19th century semi-detached four-bay two-storey Tudor Revival house (one of a matched pair)
0921	St. Lawrence Lodge	18	Station Road, Burrow, Sutton, Dublin 13	Mid-19th century semi-detached four-bay two-storey Tudor Revival house (one of a matched pair)

RPS ID	STRUCTURE NAME	STREET NUMBER	STREET ADDRESS	DESCRIPTION
0922	The Burrow School		Howth Road, Burrow, Sutton, Dublin 13	Late 19th century detached two-bay single-storey former school building with snecked granite walling with brick dressed openings. Now in use as school hall (excludes modern school buildings)
0923	Caramore	23	Burrow Road, Burrow, Sutton, Dublin 13	19th century Victorian house with decorative porch (Exterior Only)
0924	Seaside	25	Burrow Road, Burrow, Sutton, Dublin 13	Distinctive late 19th century detached three-bay, two-storey Gothic Revival style house
0925	St. Fintan's Church		Greenfield Road, Burrow, Sutton, Dublin 13	Late 20th century Modernist church and belltower (designed by Andrew Devane)
0926	Ceuta	29	Strand Road, Sutton North, Sutton, Dublin 13	Early 20th century International Modern style house (designed by Michael Scott).
0927	Riarkeevan	31	Strand Road, Sutton South, Sutton, Dublin 13	Mid-19th century semi-detached three-bay two-storey Georgian-style house over raised basement (one of a matched pair)
0928	Stonehaven	32	Strand Road, Sutton South, Sutton, Dublin 13	Mid-19th century semi-detached three-bay two-storey Georgian-style house over raised basement (one of a matched pair)
0929	Slieverue	41	Strand Road, Sutton South, Sutton, Dublin 13	Distinctive late 19th century two-storey house with elaborate external moulding and detailing (one of a group of three adjoining ornate Late Victorian houses)
0930	Gilmoss	42	Strand Road, Sutton South, Sutton, Dublin 13	Distinctive late 19th century three-bay two-storey house with elaborate external moulding and detailing (one of a group of three adjoining ornate Late Victorian houses)
0931	Croxteth	43	Strand Road, Sutton South, Sutton, Dublin 13	Distinctive late 19th century four-bay two-storey house with elaborate external moulding and detailing (one of a group of three adjoining ornate Late Victorian houses)
0932	No. 1 Beachfield House	44B	Strand Road, Sutton South, Sutton, Dublin 13	Mid-19th century semi-detached two-bay three-storey over raised basement double-pile house.
0933	No. 2 Beachfield House	44A	Strand Road, Sutton South, Sutton, Dublin 13	Mid-19th century semi-detached two-bay three-storey over raised basement double-pile house.
0934	Sea Lawn		Strand Road, Sutton South, Sutton, Dublin 13	Early 19th century detached villa
0935	The Cliffs		Carrickbrack Road, Sutton South, Howth, Dublin 13	Early 19th century detached three-bay single-storey house with later additions
0936	Ben Eadair	16	Balscadden Road, Howth, Dublin 13	Mid 19th century detached two bay two-storey house
0937	Former Warehouse	11	West Pier, Howth Harbour, Howth Demesne	Late 19th century gable-fronted three-bay two-storey former warehouse
0938	Former Gate Lodge of Abbotstown House		Sports Ireland Campus, Ballycoolin Road, Sheephill, Blanchardstown, Dublin 15	Late 19th century four-bay single-storey-with-attic gate-lodge to former Abbotstown Demesne.
0939	Former Gate Lodge of Abbotstown House		Sports Ireland Campus, Ballycoolin Road, Sheephill, Blanchardstown, Dublin 15	Late 19th century three-bay single-storey gate lodge to former Abbotstown Demesne.

RPS ID	STRUCTURE NAME	STREET NUMBER	STREET ADDRESS	DESCRIPTION
0940	Irish Institute of Sport (IIS)		Sports Ireland Campus, Snugborough Road, Sheephill, Blanchardstown, Dublin 15	Late 20th century former laboratory building, an early example of neo-rationalist style in Ireland. Now in use as a sports institution
0941	Ashbrook		River Road, Ashtown, Dublin 15	Late 18th century house and walled garden (excludes altered and extended outbuildings containing commercial business)
0942	Castleknock House		Castleknock Lodge, Castleknock, Dublin 15	Early 19th century detached five-bay two-storey house
0943	Knockmaroon Estate Lodge		Carpenterstown Road, Castleknock, Dublin 15	Early 20th century detached Tudor-Revival estate lodge
0944 a	Royal Canal		Ashtown to St. Catherine's Park (Leixlip), Co. Dublin	Late 18th century man-made canal, including the tow paths, the canal channel with its stone and earth banks, historic stone culverts or arches within the banks, and the canal locks (10th, 11th and 12th Lock)
0944 b	Royal Canal 10th Lock		Ashtown Road, Ashtown, Dublin 15	10th Lock of late 18th century Royal Canal structure, formed by cut stone walls and timber gates
0944 c	Royal Canal 11th Lock		Castleknock, Dublin 15	11th Lock of late 18th century Royal Canal structure, formed by cut stone walls and timber gates
0944 d	Royal Canal 12th Lock		Old Navan Road, Blanchardstown, Dublin 15	12th Lock of late 18th century Royal Canal structure, formed by cut stone walls and timber gates
0945	The Gables		Luttrellstown Road, Kellystown, Clonsilla, Dublin 15	Detached three-bay single-storey house mid-19th century house with distinctive advanced gabled-fronted bays added in late 19th century
0946	Clanaboy House		Lower Road (R109), Laraghcon, Lucan, Dublin 15	Late 19th century detached four-bay two-storey house over raised basement. Now in use as offices.
0947	Weir and sluice system, River Liffey		St Catherine's Park, Coldblow, Leixlip, Co. Dublin	Remains of an 18th century diagonal weir and sluice system located on the River Liffey within St Catherine's Park
0949	Weir, River Liffey		off Lower Road (R109), Castleknock, Dublin 20	Substantial 19th century V-shaped weir located at Castleknock / Palmerstown Lower on the River Liffey.
0950	Double Lime Kiln		Naul Co. Dublin	Mid- to late 18th century rounded segmental arch lime kiln & early to mid-19th century semi-elliptical arch lime kiln
0951	Reynoldstown Bridge		R122 Road, Reynoldstown, Naul, Co. Dublin	Early to mid-18th century masonry road bridge (repaired in late 19th century repairs including new parapet walls)
0952	World War II Pillbox		In grounds of Forrest Little Golf Course, Forest Road, Forstertown North, Swords, Co. Dublin	Mid-20th century (built circa 1941), flat-roofed, square-plan concrete WWII pillbox/machine-gun post to defend Collinstown Aerodrome (now Dublin Airport). Currently used as pumphouse for golf course.
0953	Santry Lodge (Former Charter School)		Old Ballymun Road., Santry, Dublin 9, D09X4E8	Mid-18th century, two-storey, eight-bay former royal charter school. Within the grounds are former outbuildings, gate lodges and entrance gates. Currently in use as homeless hostel.

RPS ID	STRUCTURE NAME	STREET NUMBER	STREET ADDRESS	DESCRIPTION
0954	Arsenal Building		West Pier, Howth Harbour, Howth, Dublin 13, D13N2H0	External Envelope Only - Early 19 th century store building with distinctive granite ashlar front façade and stepped projection. Currently used as services/facilities for fishermen.
0955	Eire 6 Sign		Upper Cliff Road, Howth, Dublin 13	Mid-20 th century WWII coastal aerial marker (laid out summer 1943). Navigation aid for Allied aircraft during WWII

Summary Description of Architectural Conservation Areas (ACAs)

ACA ID	ACA Name	Brief Description	ACA Type
DF-ACA-01	Abbeville Demesne	Abbeville is an 18 th century Country House Demesne. The designed landscape is centred around the Protected Structure (RPS Ref. 452) of Abbeville House which is an 18 th century nine-bay two-storey over basement house with stables, outbuildings and walled garden. In the mid-18 th century a house existed on the lands. In 1760 the Right Honourable John Beresford, bought the house and lands naming it Abbeville. Beresford was a leading figure in 18 th century Irish life as a Member of Parliament, Chief Commissioner of the Wide Streets Commission, and Commissioner of the Revenue. In the latter role he oversaw the building of the Customs House designed by the renowned architect James Gandon. He engaged Gandon in 1790 to alter and extend the pre-existing dwelling at Abbeville. Gandon added a ballroom, dining room and bedrooms along with stables and a dairy. Abbeville has also been home to: Austin Cooper, deputy constable of Dublin Castle; James William Cusack, surgeon ordinary to the crown; and Charles Haughey, late 20 th century politician and Taoiseach of Ireland. While the size of the estate has changed considerably over its history the core around the historic house has been retained. It is in private ownership. The special interest of the ACA relates to its architectural and designed landscape significance and its historical associations to leading figures in Irish political and social life in past centuries.	Historic Demesne/Complex
DF-ACA-02	Ardgillan Demesne	Ardgillan Demesne is an 18 th century Country House Demesne which is now in public ownership. It was the home of the Taylor family from the early 18 th century until 1962. Thomas Taylor came to Ireland in 1653 as chief surveyor for William Petty's Down Survey of Ireland. His son, Robert, Dean of Clonfert, acquired the lands that were to become Ardgillan Demesne and built the main house circa 1738, initially known as "Prospect House" due to its splendid views of the surrounding coastline. It was a simple two-storey over basement country house, which was later embellished with the castellation of the	Historic Demesne/Complex

ACA ID	ACA Name	Brief Description	ACA Type
DF-ACA-03	Balbriggan – Nos. 14 to 28 Hampton Street	<p>central block and the addition of west and east wings and became known as “Ardgillan Castle”. The historic house, including its ancillary historic buildings, is a Protected Structure (RPS No. 94) The demesne consists of pastureland, mixed woodland and gardens (rose garden, a walled garden and a potentilla garden) and contains significant historic landscape demesne features, including an ice house, ha-ha and a Yew Walk dating from the early. The special interest of the ACA is associated with the relationship between its architectural heritage and historic designed landscape.</p>	Vernacular Streetscapes
DF-ACA-04	Balbriggan Historic Town Core	<p>Hampton Street ACA is centred on six individual single-storey cottages (Nos. 16 to 26) which form a terrace with a building at each end (Nos. 14 and 28), forming a street block. Only the even numbered buildings between Nos. 14 and 28 on the north side of the street are included with the boundary of the ACA. Although the houses within this ACA are almost entirely modest terraced cottages, their special character is primarily defined by their uniformity and vernacular character including their scale, simple form and architectural detailing.</p> <p>Balbriggan Historic Town Core ACA is focused around the planned space of George’s Square and the streets radiating out from it. George’s Square forms the town’s current social and civic centre and contains some fine 19th and early 20th century buildings including the courthouse, library, former bank building and terraced buildings. Dublin Street and Bridge Street lie along the town’s principal north-south thoroughfare and are lined with shops and businesses, many of which occupy historic buildings. High Street is largely a residential road with good examples of artisan housing from the late 19th and early 20th centuries and early street furniture. Quay Street also has a series of traditional terraced houses and connects the town’s main street to the 18th century historic harbor and to the beach. It is dominated by the impressive structure of the railway viaduct. Vauxhall Street is an ancillary lane that accesses the rear of buildings on Dublin Street.</p>	Historic Core of Town or Village

ACA ID	ACA Name	Brief Description	ACA Type
DF-ACA-05	Baldoyle	Baldoyle ACA encompasses the area bounded by Dublin Street, College Street, Willie Nolan Road and Main Street, which includes the institutional complexes of St. Mary's Hospital, St. Mary's Secondary School, and the Convent of the Sisters of Charity. The boundary extends out slightly in the SE corner to include the mid-19 th century Former Coast Guard Station and dwellings of Nos. 17 to 25 Strand Road, as well as the Former Constabulary Barracks (now part of Baldoyle Library) and the adjoining 19 th century residence on The Mall. The core of Baldoyle village is dominated by large institution structures or complexes. The majority of residences within this core are small, single-storey terraced cottages. The modest nature of these cottages, along with the overall uniformity of their simple design, has resulted in a distinctive homogenous appearance along these streetscapes, despite alterations and modifications over the years. This juxtaposition of large institutional or community buildings alongside the low rise, small scale residential streets forms the special character of Baldoyle, reflecting the mainly 19 th century layout and development of the village.	Historic Core of Town or Village
DF-ACA-06	Balrothery	Balrothery ACA is centred around its medieval core of a former ecclesiastical site which sits above the village on an enclosed elevated site and with an open green below it. While the earlier church has been replaced by an 19 th century building dating from 1816, the 15 th century church tower survives within the historic graveyard. In close proximity to the church site are the remains of a medieval tower house. The ACA also encompasses the former early 19 th century Glebe House and glebe lands. Sited around the perimeter of the fair green are several vernacular houses and a much-modified historic coaching inn that served the old coach route north out of Dublin. The special character of the ACA is defined by the medieval towers, the historic church site and the vernacular buildings around the green.	Historic Core of Town or Village
DF-ACA-07	Balscaddan	The morphology of Balscaddan village appears to have developed from a clachan or Rundale settlement. A clachan is a nucleated group of farmhouses, where landholding was	Historic Core of Town or Village

ACA ID	ACA Name	Brief Description	ACA Type
DF-ACA-08	Castleknock	<p>organized communally. While the houses in the clachan have adjacent small individual gardens they are surrounded by what was called the infield which was a large open field divided without enclosures into strips. Each family in the settlement used a variety of strips to cultivate crops. This form of settlement is rare in County Dublin and is mainly found in the west and south east of Ireland. The field pattern surrounding the village has remained relatively intact since the middle of the 19th century with the exception of the sites for houses on the approach road from the east. Balscadden ACA is concentrated on the area around the 19th century church with this distinctive settlement pattern and some surviving vernacular buildings.</p> <p>Despite being enveloped by suburban growth in the latter half of the 20th century, the historic core of Castleknock retains its village charm with its simple linear form and sloping terrain. The historic road layout with the main junction at its focal point is still partially defined by historic structures. St Bridget's Church is a landmark building and occupies a focal position in Castleknock, typical to many Irish villages. The present built fabric reflects the 18th and 19th century form of the village with a diversity of building typology of varied architectural expression and age within the ACA, which together provide insight into the unique historical development of Castleknock.</p>	Historic Core of Town or Village
DF-ACA-09	Donabate - Newbridge House Demesne & The Square	<p>The ACA includes the 18th century Newbridge House and Demesne as well as The Square to the east which contains St. Patrick's Church of Ireland Church. Newbridge is one of the best preserved 18th century demesne in the country retaining with an analysis of early estate maps and current imagery showing a relatively unaltered planting scheme. The mid-18th century house was built for Charles Cobbe, Archbishop of Dublin. Richard Castle, a leading 18th century Irish architect, was reputed to have designed it but recent research by a descendant of Charles Cobbe asserts that the prominent Scottish architect James Gibb is the designer. The interior of Newbridge one of the finest and best-preserved Georgian interiors in the country. The estate was acquired in 1985 from the Cobbe family by the</p>	Historic Demesne/Complex

ACA ID	ACA Name	Brief Description	ACA Type
DF-ACA-10	Garristown	<p>local authority and so is in public ownership but retains a connection with the original family. The Square is the historic nucleus of Donabate and forms an attractive assemblage of buildings. There is a historic connection between the Cobbe Family, Newbridge House and The Square in Donabate. The special significance of the ACA derives from its collections of historic buildings, including archaeological monuments such as Lanistown Castle, its rare designed landscape with ornamental and functional structures, historic planting schemes, views and panoramas.</p> <p>Garristown has a very distinctive vernacular character that is formed by the historic street alignment with the deep set back to the building line that creates an area that reads as an elongated green or market space. The terraced rows or individual simple vernacular buildings along the main streets reinforce this character. A number of these stand at key positions and provide spatial definition to the individual streets or mark the entrances into the village. The rural character of the village is further underscored by a range of corrugated-iron sheds, rubble stone outbuildings and stone boundary walls. The village has a rural backdrop with picturesque rolling landscape, and the definition between the village and the countryside remains strong. The historic civic and ecclesiastical buildings within Garristown also contribute to the character. These include the ruined Church of Ireland church and graveyard, the Catholic church on the Main Street, the small Carnegie library, and the former RIC barracks.</p>	Historic Core of Town or Village
DF-ACA-11	Howth Castle Demesne	<p>Howth Castle is located within a large landscaped demesne, situated on the western part of the Howth peninsula. The origins of Howth Castle extend back to the 12th century but the oldest part of the current castle buildings is a 15th century gate tower, with the main house an amalgamation of different phases of construction and extension that include a 17th century east wing, 18th century mansion, 19th century stable range and early 20th century amendments by the renowned architect Edwin Lutyens. As much of the demesne lands were altered in the past to accommodate a golf course and hotel complex, the boundary of the</p>	Historic Demesne/Complex

ACA ID	ACA Name	Brief Description	ACA Type
DF-ACA-12	Howth Historic Core	<p>ACA is limited to a core area surrounding Howth Castle and the entrance avenue to include St. Mary's Church, the entrance avenue and gates, the walled garden, the smaller kitchen garden, the ruins of an ancient church, the complex containing the Transport Museum, a large copse of trees to the west of the castle, as well as Howth Castle itself, adjoining outbuildings and formal gardens. The special character of this ACA relates to its evolution through the centuries and the layers of history contained within the archaeology, buildings and designed landscape. There is a secluded, quiet charm to the place despite its proximity to a busy road and Howth Village.</p> <p>The ACA for Howth Historic Core encompasses the original route into Howth along Church Street leading to the current centre on Main Street formed around the 19th century Catholic church and the streets radiating out from this. It also takes in roads fronting onto the historic piers of Harbour Road and East Pier. There is a mix of grand landmark structures and modest vernacular structures within the ACA that mark the evolution of Howth from a small fishing community to a popular seaside resort. Most of the structures with the Historic Core ACA are terraced but they fit well into the changing contours of the village, with three- to four-storey buildings generally along the harbour front and lower sections of Abbey Street, stepping down in scale and height to single- and two-storey as the village extends uphill. The special character of Howth village derives from range of buildings with medieval buildings such as The Old College forming a streetscape with 19th century houses and 20th century infill. The coastal setting of Howth also adds to the character providing dramatic sea views of the northern coastline of County Dublin and of Ireland's Eye.</p>	Historic Core of Town or Village
DF-ACA-13	Howth - Nashville Road & Park	<p>Nashville Road and Park ACA comprises 22 dwellings located on the southern side of both roads. The late 19th century development of Nashville Road and Park is of a different scale and character to that prevailing within Howth Village. There is a private settled residential feel to the area as a result of the large plot sizes, setback from the road, and mature trees</p>	Distinctive Terrace/Street

ACA ID	ACA Name	Brief Description	ACA Type
DF-ACA-14	Howth - St. Nesson's Tce, St. Peter's Tce, Seaview Tce & The Haggard	<p>and planting. The special character of the area is primarily associated with the late 19th century semi-detached and terraced houses along the southern side of both roads. These houses are distinctive because of the overall homogeneity of their architectural styles and decorative detailing. Careful consideration has been given to their design to incorporate slight variations of details so that there are three distinctive groupings. These houses were built by Richard Grainger Nash, of Finntown House, Lucan and Seamount House, Howth. Born in 1860, he was a Justice of the Peace and shared the Magistrates' bench in the Lucan Petty Sessions Court with other local landowners and industrialists.</p> <p>This area of single-storey terraced cottages is accessed off Main Street or St. Lawrence Road. The special character of this ACA is primarily associated with the early 20th century terraced cottages along St. Peter's Terrace, St. Nesson's Terrace, Seaview Terrace, The Haggard, and part of Balglass Road. Although some alterations have occurred to the external appearance of the terraces, overall the low-rise, small-scale terraced nature of this area has remained unaltered since the construction of these streets. The modest nature of these early 20th century terraces, along with the overall uniformity of the simple design of the houses, has resulted in a distinctive homogenous vernacular character that sets this area apart from the rest of Howth village.</p>	Vernacular Streetscapes
DF-ACA-15	Lusk	<p>The special character of Lusk ACA is formed by several inter-related elements. These include: the central position of the medieval church and towers of St. MacCullin's church within the village, with incidental and axial views throughout the historic core; the change in topography with higher ground around and to the north of St. MacCullin's church; the medieval street layout around the church and graveyard and the fact that the boundaries of the early Christian monastery can be distinguished; vernacular houses both solitary houses, houses in rows and both single and two storey-types. The considerable diversity of building types and materials contribute to the character of the ACA. Lusk was known for its thatched single-storey houses. While the thatch has mostly disappeared, many of the</p>	Historic Core of Town or Village

ACA ID	ACA Name	Brief Description	ACA Type
DF-ACA-16	Luttrellstown Demesne	<p>vernacular houses survive with replacement roofing materials. The intermingling in the streetscapes of vernacular buildings with taller houses and more formal architecture is a defining element of the special architectural character of Lusk.</p> <p>Luttrellstown Demesne is an 18th century Country House Demesne with a “naturalistic” designed landscape centred around the Protected Structure (RPS Ref. 723) of Luttrellstown Castle. The transformation of Luttrellstown into one of the great landscape parks of Ireland began in the late 1730s. This included planting new woods, creating open meadows, digging the twenty-acre serpentine lake, building the c.1740 cold bath ‘temple’, the c. 1765 Rustic Arch. In the late 18th century the house was rebuilt, the walled garden was created and the demesne transformed into a fine Reptonian parkscape with large tree-dotted meadows and outer tree belts and screens. The undertaking was carried out by Simon Luttrell, first Earl of Carhampton and his son Henry Lawes Luttrell, second Earl of Carhampton. Luttrellstown was known as ‘Woodlands’ in the 19th century. Luke White acquired the estate in 1799 and carried out further improvements, including an extension to the lake’s south-west side. He was probably responsible for the pleasure grounds, later known as the ‘American Garden’ to the south of the walled garden. As with the other historic demesne ACAs, the special interest of Luttrellstown ACA is associated with the relationship between its architectural heritage and historic designed landscape. The estate is in private ownership.</p>	Historic Demesne/Complex
DF-ACA-17	Malahide Castle Demesne	<p>Malahide Demesne encompasses Malahide Castle, the ruins of Malahide Abbey, four gate lodges and entrances, outbuildings and important gardens including the walled garden and Talbot Botanic Gardens. The demesne is within the ownership of the local authority and provides amenity and recreational facilities within the parkland including a Par 3 golf course, tennis courts, boules lawn, cricket ground, playing pitches and associated sports facilities. Malahide Castle stands as the centre of the designed landscape and is the strongest identifying feature of the demesne. The lands of Malahide were given to Richard Talbot by King Henry II at the end of the 12th century. The current castle is an amalgamation of different phases of construction from the early medieval period onwards.</p>	Historic Demesne/Complex

ACA ID	ACA Name	Brief Description	ACA Type
DF-ACA-18	Malahide Historic Core	<p>It operates as a tourist attraction. The surrounding designed landscape was laid out to complement and enhance the castle. The castle and views to and from the castle contributes significantly to the character of the ACA.</p> <p>Malahide Historic Core ACA centres on the planned space of The Diamond as its focal point and the four streets radiating from it of New Street, Church Road, Dublin Road and The Mall (the latter two now forming Main Street). The Talbot family of Malahide Castle influenced the evolution of Malahide through the planned arrangement of The Diamond, a layout common to several 18th estate towns which contributes to its distinctiveness. It is characteristic of a planned estate town with its geometrically designed centre, and hierarchy of streets and mews lanes. It is the only example of this type of town in Fingal. The town's close links to the Talbot family and Malahide Castle and its coastal location contribute its special character.</p>	Historic Core of Town or Village
DF-ACA-19	Malahide - The Bawn, Parnell Cottages & St. Sylvester's Villas	<p>The Bawn, Parnell Cottages and St. Sylvester's ACA relates to a group of streets to the south of Malahide with rows of mostly single-storey cottages and some two-storey houses. An old road (known locally as "Back Road") forms the centre of the ACA. The first roads to extend from this road were Parnell Cottages and The Bawn, the latter dates to 1910.</p> <p>St. Sylvester's Villas are likely to date from the 1960s. While the houses in the ACA are almost entirely single-storey houses, their modest nature and the overall uniformity and homogeneity of the groups of houses define their special character. This is complimented by the textural interest added by the variety of materials, ranging from stone and redbrick to pebble dash and smooth render. The interesting street layout, incorporating an old road in newer developments, adds to the special character of the area.</p>	Vernacular Streetscapes
DF-ACA-20	Malahide - The Rise	<p>The Rise ACA is located to the east of Malahide town centre. The special character of this area is associated with the homogeneity (or uniformity) of the size, scale and architectural style of the mid-20th century houses on The Rise. The materials used in the buildings,</p>	Distinctive Terrace/Street

ACA ID	ACA Name	Brief Description	ACA Type
DF-ACA-21	Milverton Demesne	<p>including the variety of visual interest generated by the combination of pebble dash and redbrick add textural interest to the streetscape. The Rise is a tree-lined residential street in Malahide, which is characterised by large detached and semi-detached units, with large plot sizes, and with a uniform front building line along both sides of the road. The special character of this ACA is also supported by the contrast between the style, form and design of these houses in comparison with the tighter urban grains of other roads in Malahide's town Centre.</p> <p>Milverton ACA is an 18th century historic demesne that no longer has a historic house at its core. Milverton Hall, a 19th century house in an Italian/French-Chateau style, was demolished in the 1960s and replaced with a more modest house which fell into disrepair when left vacant and permission granted for a modern replacement. A group of fine stone historic outbuildings and structures remain within the central area and around the perimeter are five gate lodges. The stonework of the estate is of excellent quality with outbuildings that contain both dressed and rubble stonework. There a fine cut stone stables, stone kennels, drystone-faced banks, a large walled garden, stone gate piers, walls and sweeps to the entrance gates and stone piers to field gates. The outbuildings, the gate lodges and the entrance gates are protected as is the historic graveyard and holy well on the west side of the demesne dedicated to St. Mobhi (RPS Nos. 234 to 241). The external perimeter of the demesne is contained by earth banks and tree belts. Internally there are tree-lined avenues, large areas of woodland, and agricultural fields. Despite the lack of a central historic house there is special rural character to this demesne that connects to the continued agricultural use of the land and the surviving historic farm buildings. Field sizes and shapes on historic maps have been retained, along with planting to enclose.</p>	Historic Demesne/Complex
DF-ACA-22	Naul	<p>Naul, popularly known as The Naul, is a small rural village in the very north of Fingal. The name Naul derives from the Irish An Aill, "The Cliff", referring to the rocky cliffs on either side of the River Delvin north of the village. In the medieval period a parish church, several mills and three tower houses were recorded here. The remains of one of the medieval</p>	Historic Core of Town or Village

ACA ID	ACA Name	Brief Description	ACA Type
DF-ACA-23	Portrane - Grey Square	<p>tower houses, known as the Black Castle, is location on top of the rocky outcrop that gives the village its name. There is a strong rural vernacular character to the village from the modest historic building stock that survives along the Main Street, some of which is heavily modified. The historic fabric is typical of Irish villages, conforming to a simple typology of rendered rubble stone walls and slated or formerly thatched corrugated-iron roofs. Despite a prominent row of formally designed houses, the architectural significance of the village lies in its historic informality. At the northern end of the village the old coaching inn, the square in front of it, and the thatched building of the Seamus Ennis Arts Centre create a distinctive space, despite the busy road junction.</p> <p>Grey Square comprises two identical facing terraces of six three-bay, two-storey, plainly rendered houses on each side of a central north-south access road. They were built as accommodation for staff of the St. Ita's Mental Hospital sometime between 1908 and 1937. Stylistically they would appear to date from the 1920s. The significance of the two terraces which form the Grey Square ACA lies in the uniformity and quality of their design, materials and layout, and in their physical and cultural relationship to St. Ita's Hospital, Portrane. The houses are of formal design and are good examples of the domestic architecture of the 1920s. The scheme survives as a strongly coherent design entity, although some alterations have occurred to the exteriors and to site features. The defining features are the unpainted rendered walls, the tripartite Wyatt windows, the Edwardian-style front doors with glazed upper panels, the uniform roofs hipped at the ends of each terrace and modest front gardens with boundary treatment of a functional simplicity which are typical for the period. Their significance derives from their association with St. Ita's Hospital and the attractive aesthetic of the terraces as a set piece.</p>	Distinctive Terrace/Street
DF-ACA-24	Portrane - Red Square	<p>Red Square, Portrane ACA consists of a small development of 17 houses built in c. 1900 to house staff in the adjacent hospital. They are single storey small houses in red brick with single ridge roofs and concrete bargeboards. The windows and doors of most of the</p>	Distinctive Terrace/Street

ACA ID	ACA Name	Brief Description	ACA Type
DF-ACA-25	Portrane - St. Ita's Hospital complex	<p>houses have been changed since the houses were constructed. Red Square consists of three terraces of decorative red-brick three-bay single-storey cottages arranged around a green square, the fourth side formed by a red-brick terrace of houses of c. 1950 of less distinguished design. The c. 1900 cottages are a part of the original hospital ensemble of buildings and have projecting entrance porches similar to the other staff cottages around the site, decorated chimneys, and chamfered lintels of the same tinted detail as employed in the hospital complex. The houses were formerly the staffing quarters of what is now St. Ita's Hospital, previously Portrane Lunatic Asylum, built c.1895-1906, to the designs of the architect George Coppinger Ashlin. This group of terraced cottages have relatively simple interiors. Their significance derives from their association with St. Ita's Hospital and the attractive aesthetic of the cottages together as a group.</p>	Historic Demesne/Complex
		<p>St Ita's Hospital is a late 19th century/early 20th century mental hospital complex built on the lands of a former historic demesne of Portrane House. It is a vast complex of late Victorian/early Edwardian red brick buildings of high architectural merit which dominates the coastal landscape of the Portrane Peninsula. Through its size and distinctive layout it is unique in Ireland. It is of further special interest as one of a series of asylum complexes, derived from a design developed in Great Britain in the late 19th century, characterised by the 'echelon' or arrowhead formation of separate but connected blocks with modest decorative detail. It is notable as one of the largest building projects of the period in the country and in 1900 was the largest building contract ever awarded to a single contractor in Ireland. The outcome of an architectural competition, the design was the work of a distinguished architect G.C. Ashlin (1837-1921) and was heavily influenced by G.T. Hine (1841-1916), an architect well established in the design of asylum buildings in Great Britain. The high architectural merit of the original hospital extends throughout the dispersed ancillary buildings including picturesque cottages and larger houses, farm and industrial buildings which all display decorative features from the same design palette. The carefully selected scenic location of St Ita's Hospital is a defining element of its character, with the</p>	

ACA ID	ACA Name	Brief Description	ACA Type
DF-ACA-26	Old Portmarnock (Drumnigh Road)	<p>hospital orientated to take full advantage of its coastal setting. Its prominent position dominates the ACA and enables panoramic views to and from the hospital.</p> <p>Old Portmarnock has a unique history and historic building stock that is primarily associated with the Portmarnock Brick and Terracotta Works and this is what contributes primarily to its character. The building stock is complemented by the natural boundaries and mature trees along the road frontages and within the grounds of properties within the ACA. The ACA has been established in an area close to the site of the Portmarnock Brick and Terracotta Works – a business run by the local landowning family, the Plunketts, in the 19th and early 20th centuries. The brickworks supplied distinctive red brick and terracotta products for the construction of numerous well-known buildings in Dublin city and county and were used in several detached houses along Drumnigh Road and Station Road. Although each historic house associated with the Plunketts was built to a unique design, the use of red brick in exterior elevations and dressings unifies the group.</p> <p>Earlier buildings and structures within the ACA include the notable grouping to the north comprising a 19th-century forge, St Marnock's house and the Church of Ireland, and two detached homes to south called Breaighig and Drumnigh House to the south.</p>	Historic Core of Town or Village
DF-ACA-27	Oldtown	<p>Oldtown ACA encompasses the central core of the historic village. Its special interest is formed by the strong rural and vernacular character of the layout of the village and the older buildings within the core. The historic street alignment would appear to date to the 17th and 18th centuries. The informal arrangement of the vernacular houses, corrugated-metal village hall building, masonry bridge and other structures are mostly contained within a triangular block that had centred around a 19th century chapel of ease and are typical of chapel villages from the 18th and 19th centuries. This chapel was demolished in the mid-20th century and new Catholic church was built in the 1964 at the southern entry into the village. The domestic and agricultural buildings form an intact and historically authentic informal architectural composition which define the character of the village.</p>	Historic Core of Town or Village

ACA ID	ACA Name	Brief Description	ACA Type
DF-ACA-28	Rowlestown	Rowlestown ACA is focused around the older buildings within the village of the historic graveyard and church site of Killossery, the vernacular mill complex of Killossery, the 18 th century Rowlestown House and the 19 th century Catholic church dedicated to St. Brigid. There are other detached vernacular buildings within the boundaries that contribute positively to the character. The architecture includes formal house types of different scale and architectural expression which combine to create a historically authentic architectural setting. The Broadmeadow River running through the village and the number of trees within the ACA complement and add to the special character, forming a quiet, rural atmosphere. The vernacular mill complex of the mill building, miller's house and outbuildings is of national vernacular and social special interest and at one point was the heart of the village containing the local shop and shebeen.	Historic Core of Town or Village
DF-ACA-29	Skerries	A number of interrelated elements contribute to the special character of Skerries ACA. These include the flat nature of the terrain in the town and the vistas and glimpses of the sea and off-shore islands. The juxtaposition of formal planning on Church Street and Strand Street with more informal plot boundaries and house groupings around The Square and The Cross and the west end of Quay Street are a defining characteristic. Another feature is the numerous winding laneways linking various streets. Even in the more formally planned streets there is an enlivening mixture, peculiar to Skerries, of two-storey houses having formal features such as doorcases, quoins, railings and steps interspersed with formerly thatched vernacular houses, generally single-storey, many of them retaining traditional windbreak porches. This mixture of house types and the formal and informal plot lines constitutes an essential defining feature the special character of the Skerries ACA.	Historic Core of Town or Village
DF-ACA-30	Sutton - Sutton Cross & Environs	Sutton Cross ACA is focused on the surviving historic houses that range in date from the area's initial development during the mid-19th century to the early 20th century. The ACA encompasses sections of Station Road, part of Sutton Cross, Greenfield Road and Dublin Road and some of the shoreline of Sutton Strand but excludes the modern commercial core	Historic Core of Town or Village

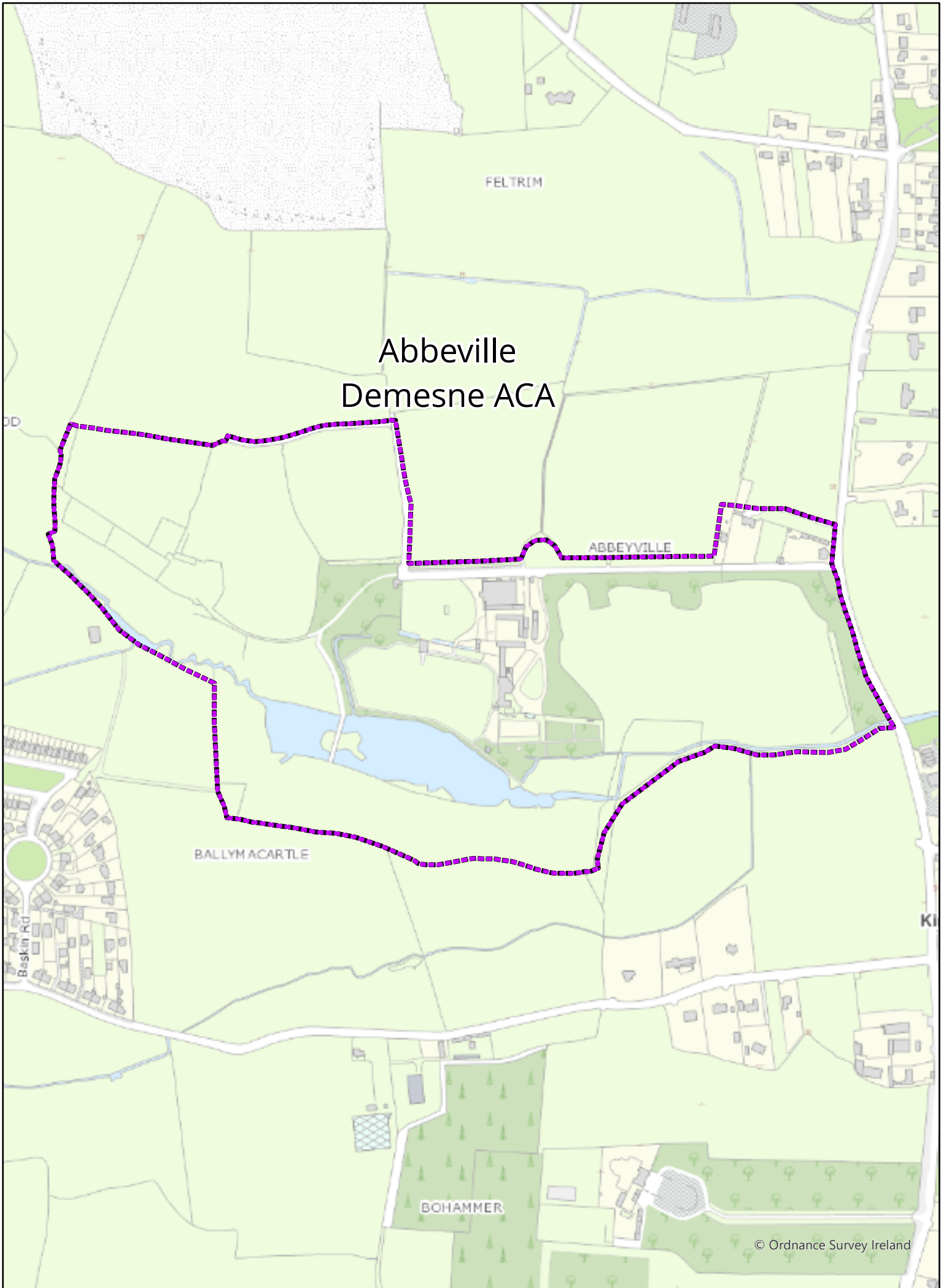
ACA ID	ACA Name	Brief Description	ACA Type
DF-ACA-31	Sutton - No. 20a to 26 Strand Road	<p>and the northern side of Dublin Road, Greenfield Road and the west side of Station Road which date form the late 20th century or early 21st century. Since the mid-19th century, Sutton Cross has evolved from coastal countryside to a busy residential neighbourhood. Sections of Greenfield Road, Dublin Road, Sutton Cross and Station Road have a high concentration of good quality historic buildings and associated structures. In general, the properties comprise detached or semidetached houses set within large mature gardens that are bounded by walls, railings and entrance gates. Over eighty principal structures lie within the ACA and the majority are privately owned homes that vary in style, materials and treatment and have a wide range of construction dates. Sutton Cross has a unique suburban character that has evolved over 170 years.</p> <p>Nos. 20a to 26 Strand Road form a terrace of seven houses located along the section of Strand Road between the junctions with Carrickbrack Road and St. Fintan's Road. The numbering of the terrace from No. 20a, also known as St. Lawrence's Cottage, to No. 26, or Byron House, runs from north to south. The majority of the buildings in the ACA appear to be early 19th century, but some structures may be slightly earlier in date. The special character of this ACA arises from the way in which the different buildings in this group respect the proportions, scale and building lines of the adjoining houses so that there is a uniformity to the overall appearance of the properties even though there are variations in the built fabric and architectural features of these early 19th century houses. The siting of the terrace with uninterrupted views across Dublin Bay also adds to its appeal.</p>	Distinctive Terrace/Street
DF-ACA-32	Sutton - Martello Terrace, Strand Road	<p>Martello Terrace is located at the most southern end of Strand Road, opposite Bottle Quay. The buildings forming the terrace were built in the 1850s as Coastguard houses and watchtower elevated slightly above the road surface with a front garden separating them from the road front. The terrace was originally comprised of eight single-storey dwellings, however two of these (Numbers 5 and 6) have been combined into one unit. The special character of this ACA is directly linked to their original construction in the mid-19th century as Coastguard cottages and watchtower. Although some alterations have occurred to the</p>	Distinctive Terrace/Street

ACA ID	ACA Name	Brief Description	ACA Type
DF-ACA-33	Swords - Church Road Historic Ecclesiastical Core	<p>external appearance of the terrace and the boundary treatments, the overall nature of this area has remained fundamentally unchanged since the construction of these houses. The modest nature of these mid-19th century cottages, along with the overall uniformity of their simple design, has resulted in a distinctive homogenous character. The siting of the terrace with uninterrupted views across Dublin Bay also adds to its appeal, even though this element of the design was utilitarian in nature rather than aesthetic, due to the original function of the properties as a Coastguard Station.</p> <p>The Church Road Swords Historic Ecclesiastical Core ACA is centred on the monastic enclosure founded by St. Colmcille in the 6th century on an elevation position over the Ward River. The site today contains a Round Tower from c. 10th century, the Square Tower which was part of the medieval parish church and the early-19th Anglican church of St. Columba's. The boundary of the ACA extends to include surrounding buildings that are currently or were historically linked to the church of The Rectory which is a 20th century house to the north of the graveyard, the 18th century Old Vicarage on the western side of the road (now an apartment complex), and the modern building of St. Columba's Parish Centre & Old Borough National School.</p>	Historic Core of Town or Village

Maps of Architectural Conservation Areas (ACAs)

Maps of each of the 33 ACAs are provided on the following pages.

Please note that the relevant Development Plan Map Sheets provide the definitive mapping of each of the ACAs and that the maps provided here are for information purposes only.

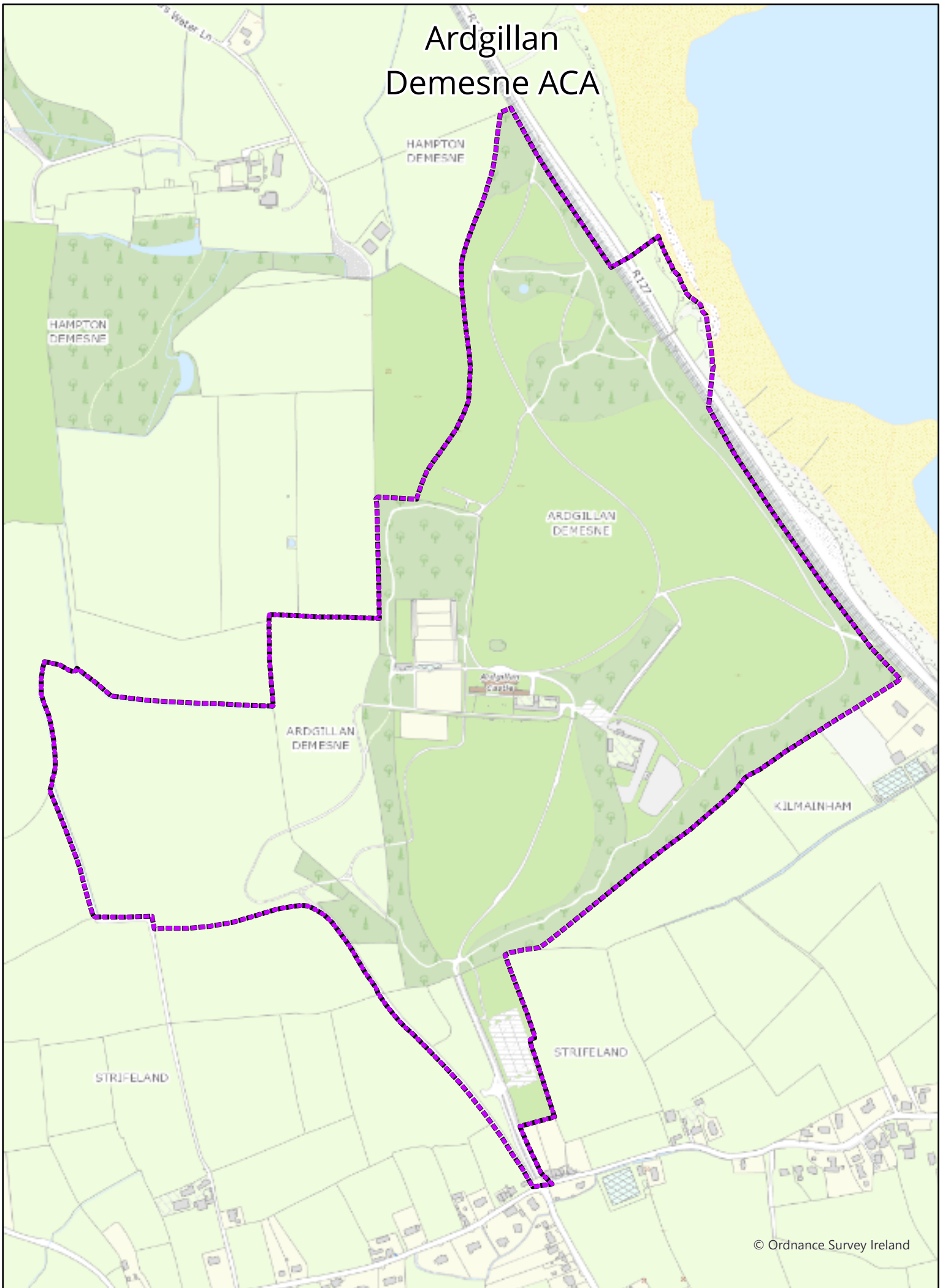


Abbeville Demesne ACA

Architectural Conservation Area



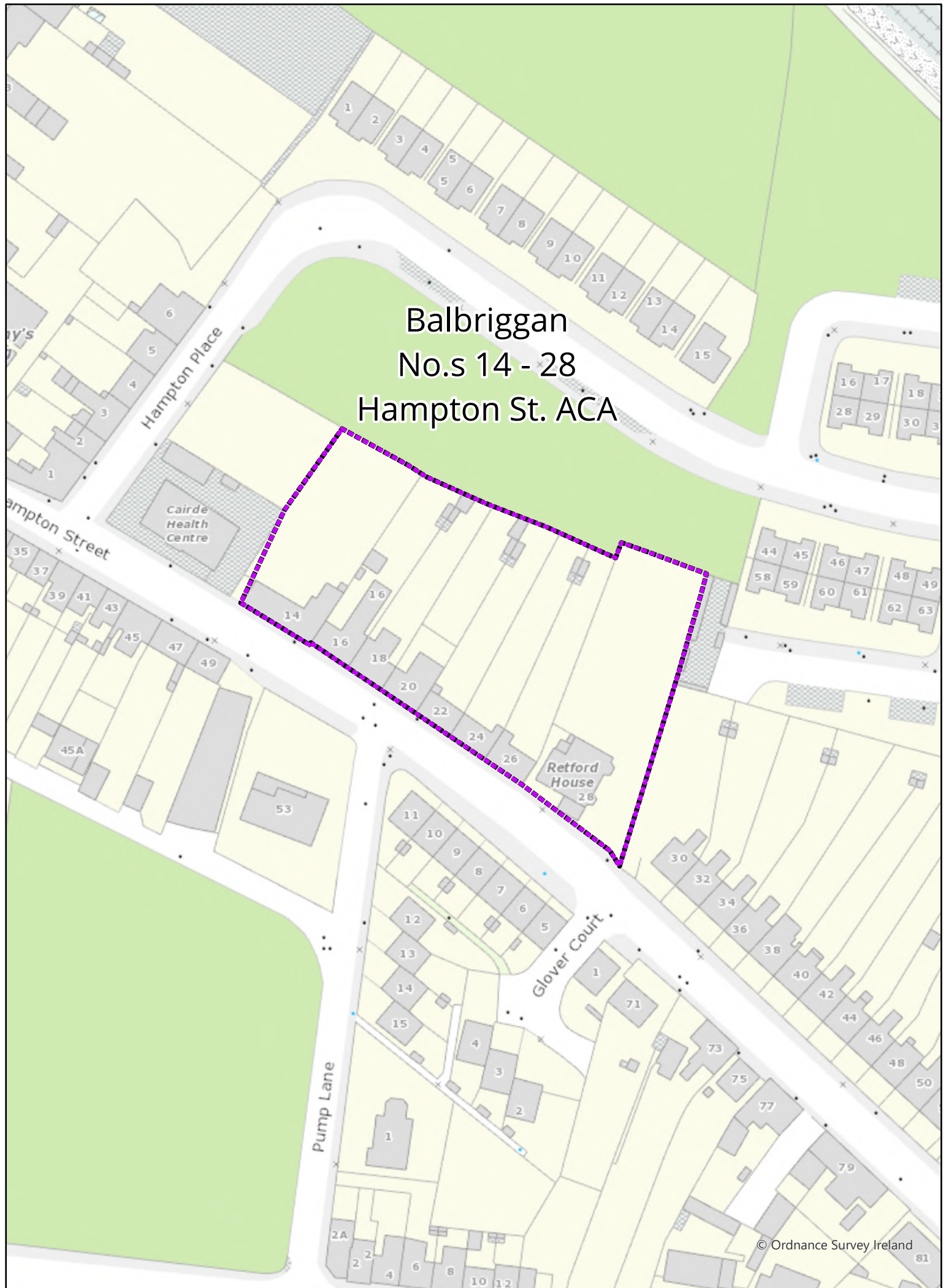
Ardgillan Demesne ACA



© Ordnance Survey Ireland

Architectural Conservation Area





Balbriggan
No.s 14 - 28
Hampton St. ACA

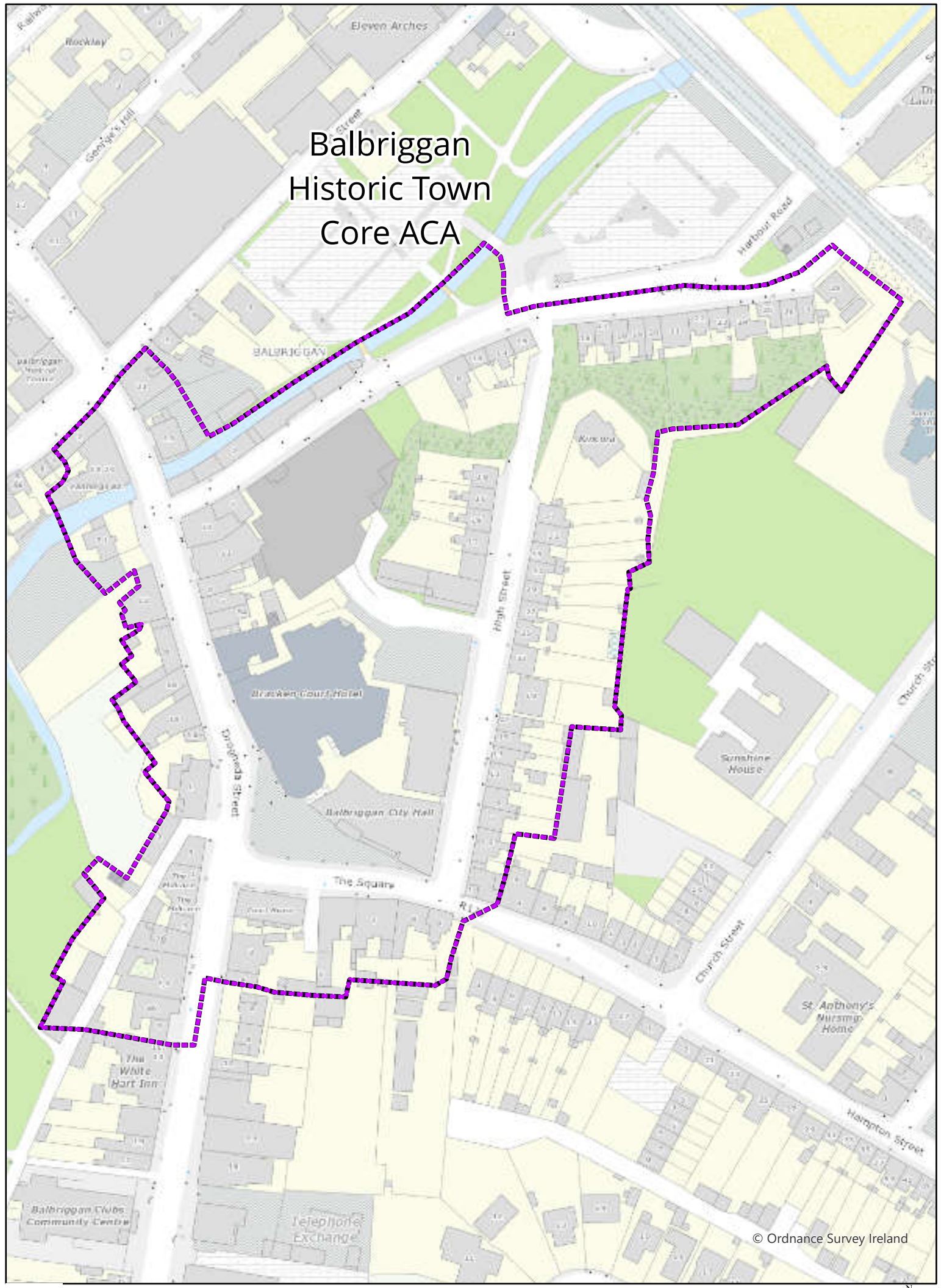
© Ordnance Survey Ireland



Architectural Conservation Area



Balbriggan
Historic Town
Core ACA

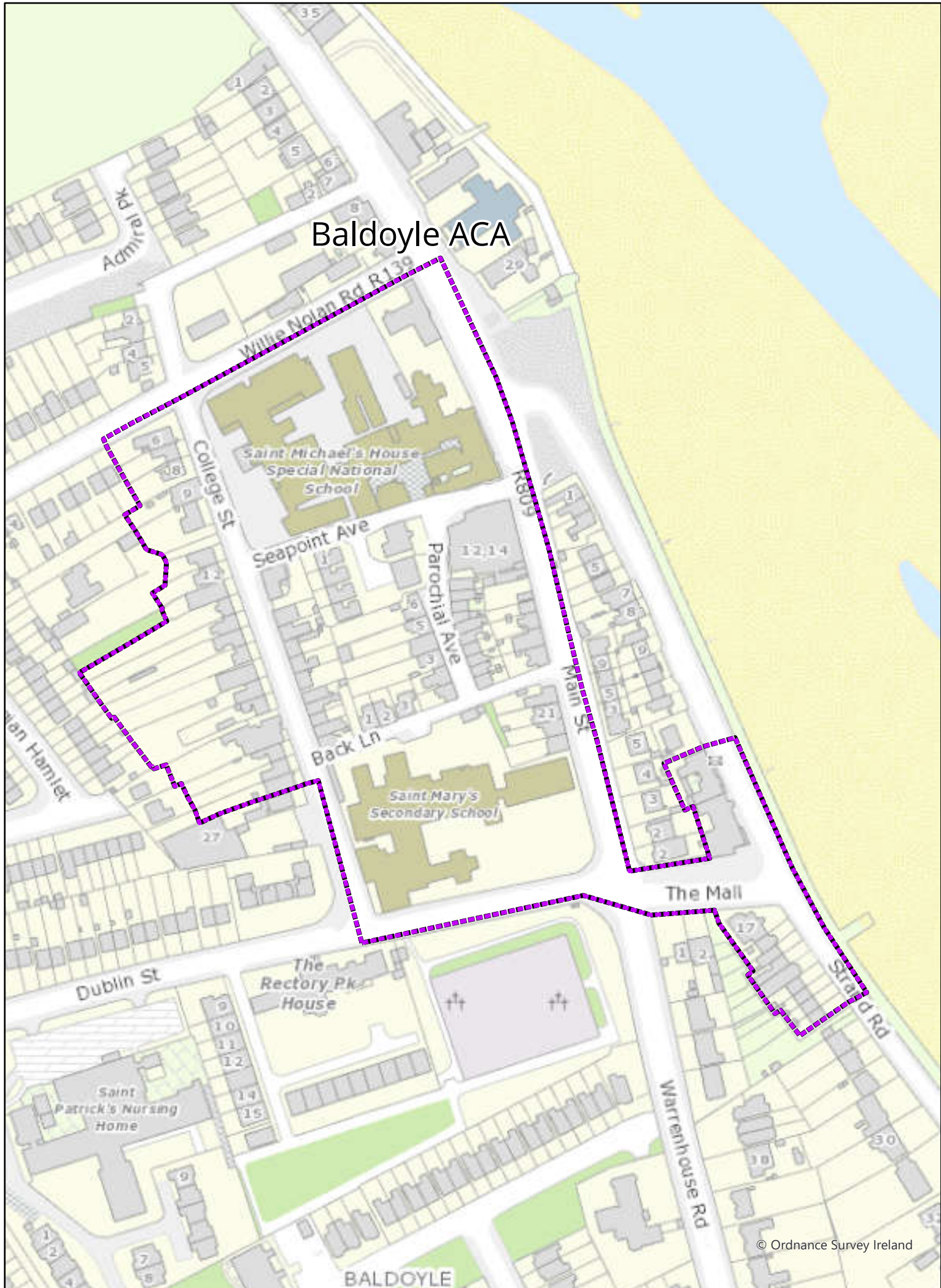


© Ordnance Survey Ireland



Architectural Conservation Area





Baldoye ACA

Saint Michael's House
Special National
School

Saint Mary's
Secondary School

The
Rectory Pk
House

Saint
Patrick's Nursing
Home

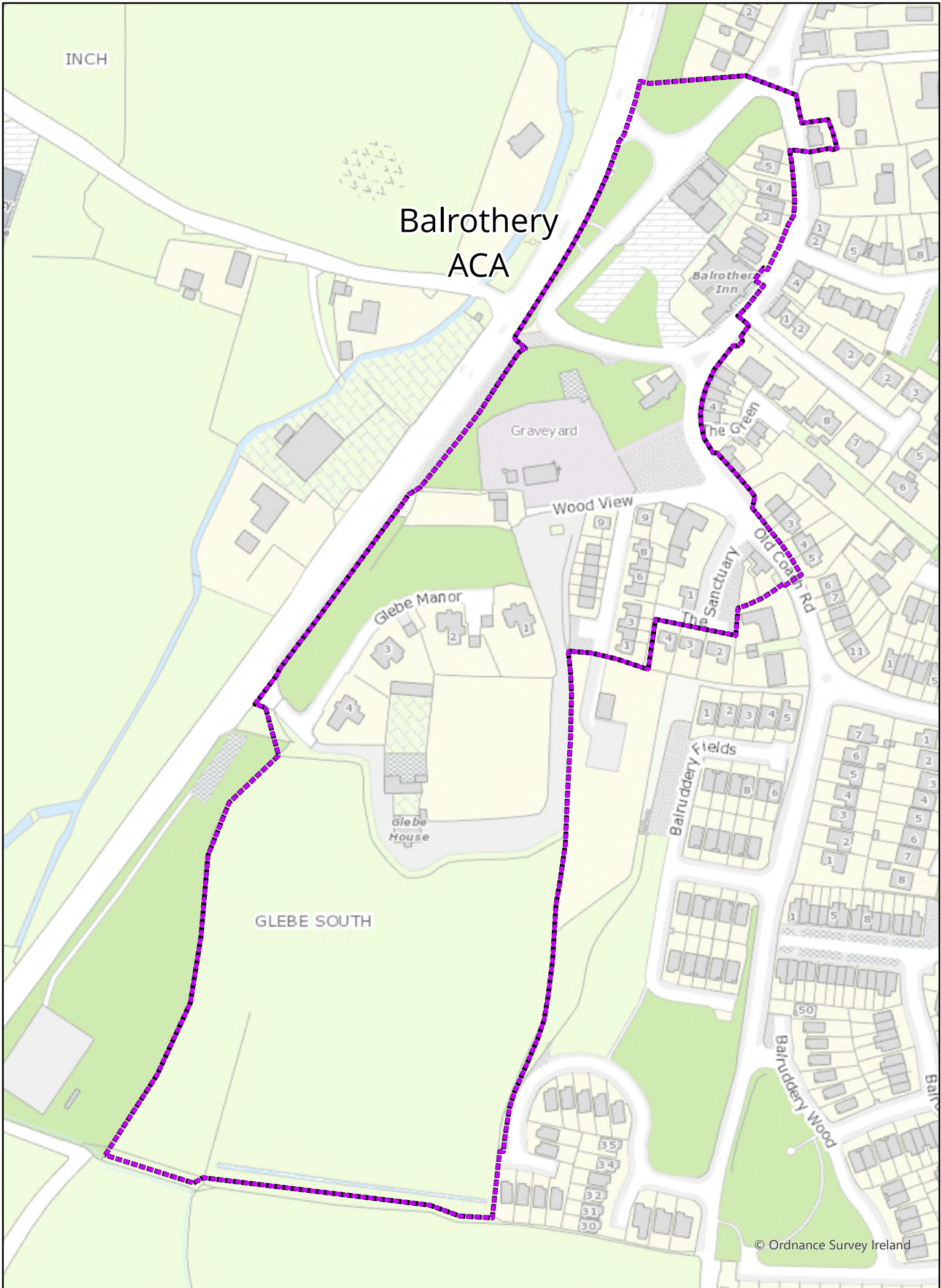
BALDOYLE

© Ordnance Survey Ireland



Architectural Conservation Area





INCH

Balrothery ACA

Balrothery Inn

Graveyard

Wood View

Glebe Manor

Glebe House

GLEBE SOUTH

The Green

The Sanctuary

Old Coat Rd

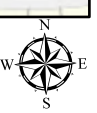
Balruddery Fields

Balruddery Wood

© Ordnance Survey Ireland

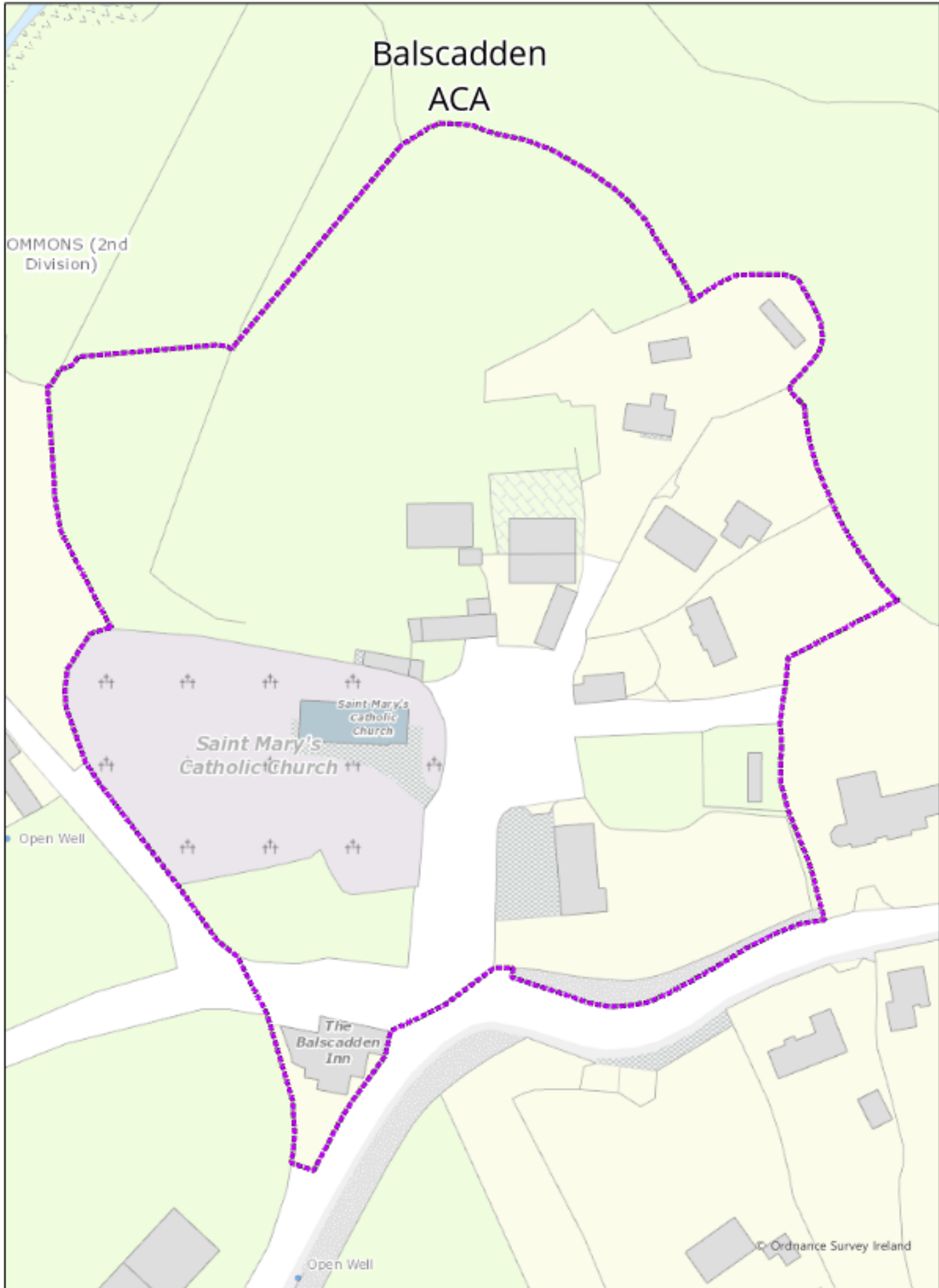


Architectural Conservation Area



Balscadden ACA

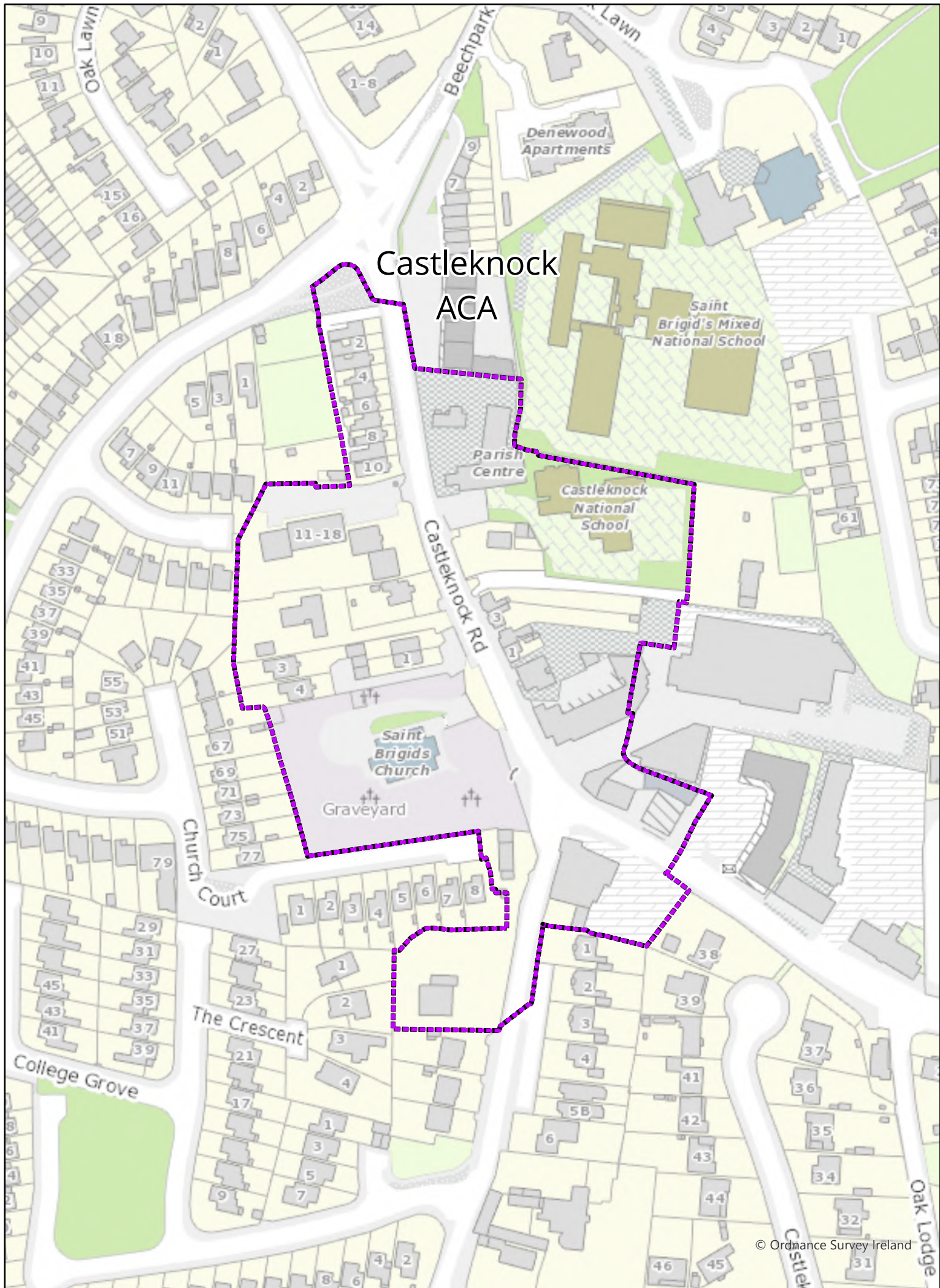
COMMONS (2nd
Division)



© Ordnance Survey Ireland

Architectural Conservation Area





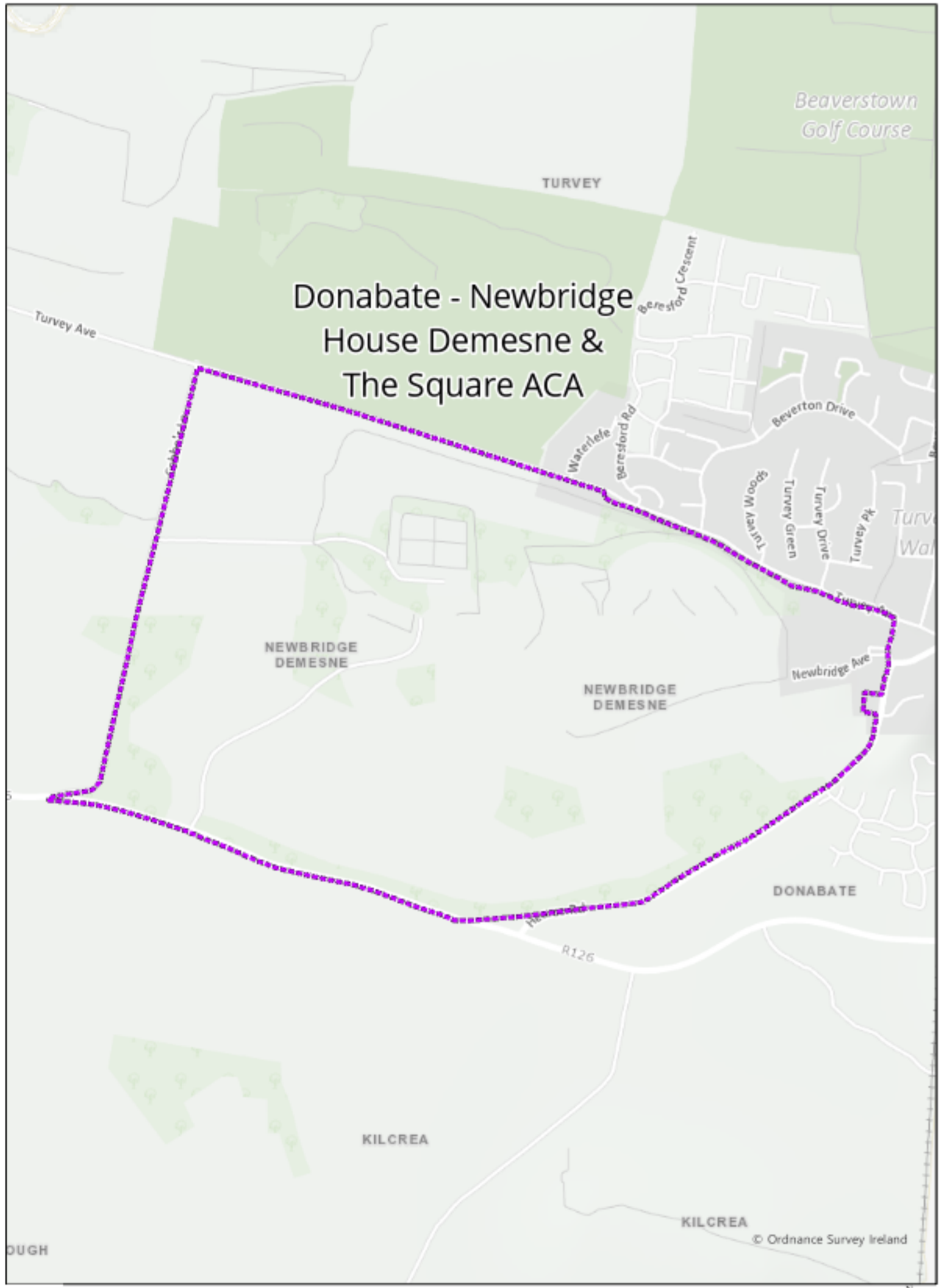
Castleknock ACA

© Ordnance Survey Ireland



Architectural Conservation Area





Donabate - Newbridge House Demesne & The Square ACA

NEWBRIDGE DEMESNE

NEWBRIDGE DEMESNE

DONABATE

KILCREA

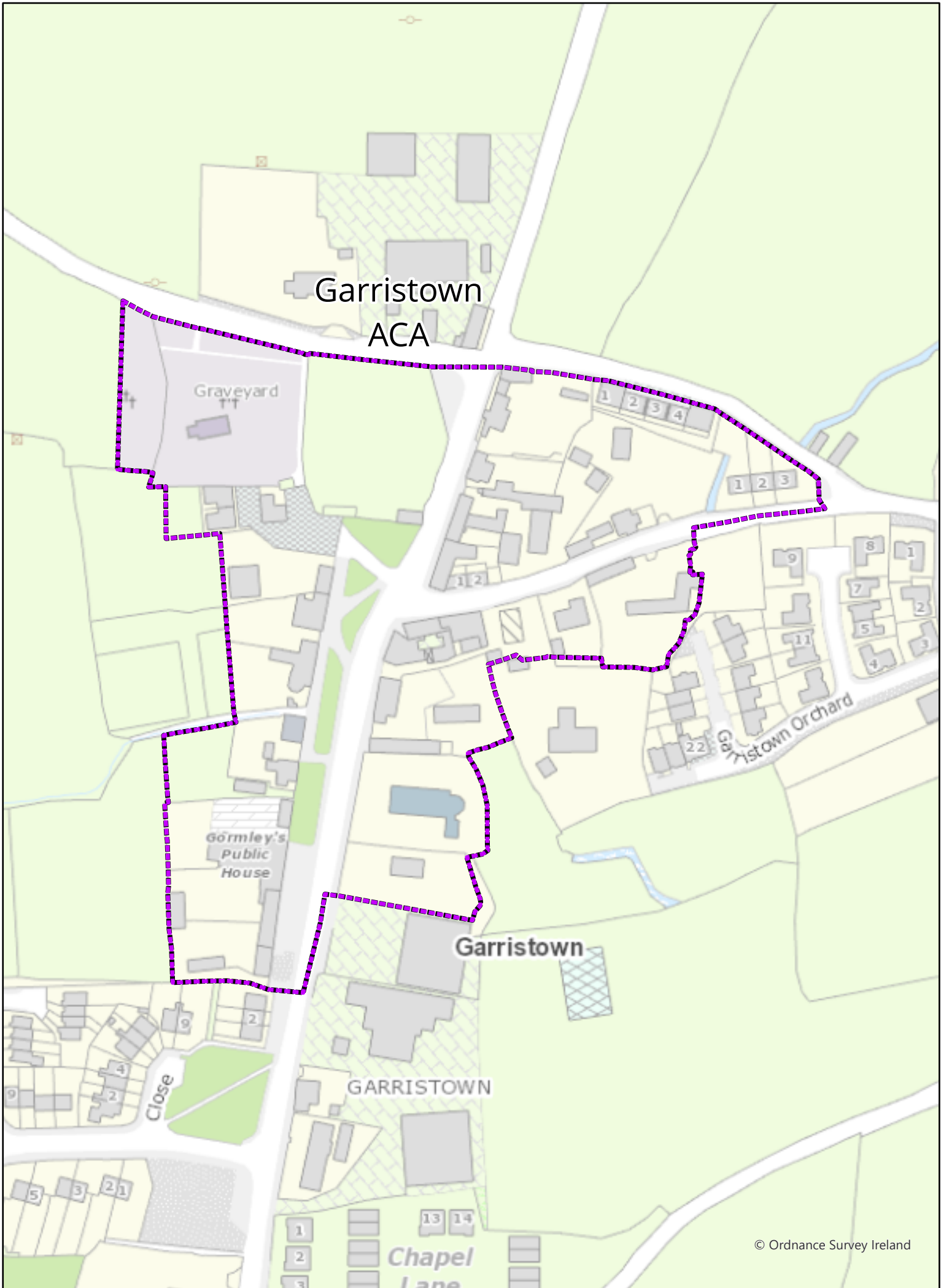
KILCREA

© Ordnance Survey Ireland



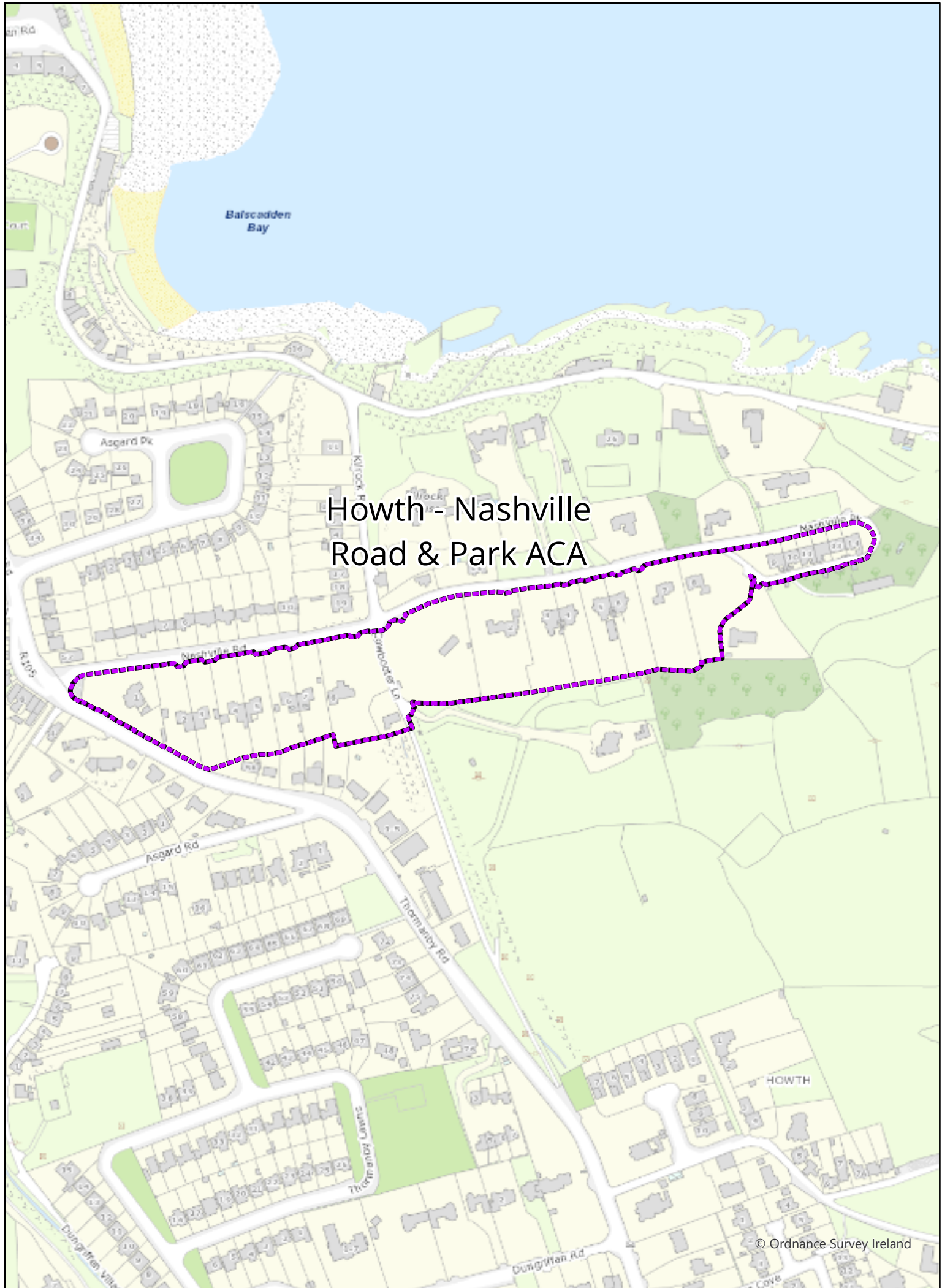
Architectural Conservation Area





Architectural Conservation Area





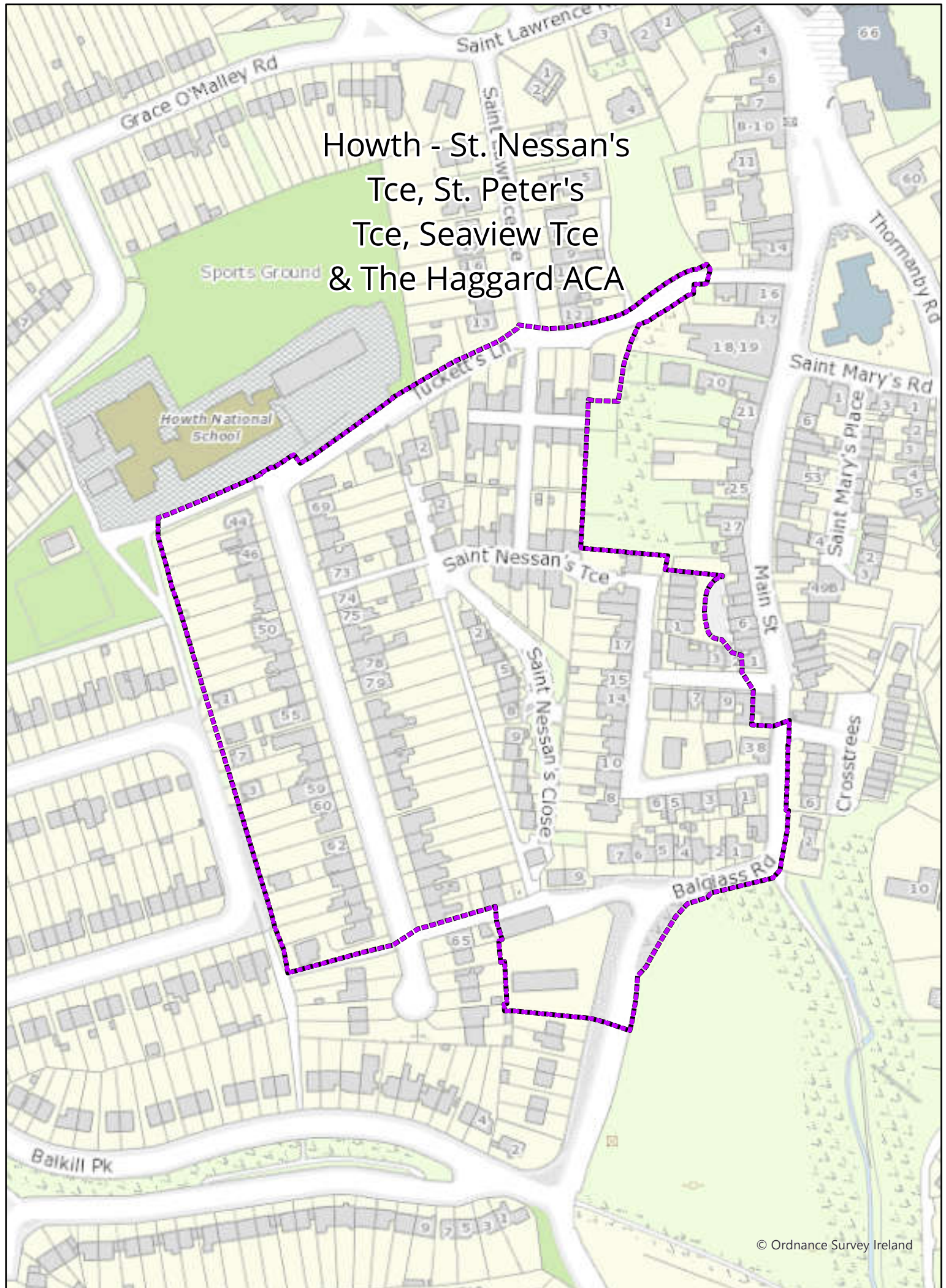
Howth - Nashville Road & Park ACA



Architectural Conservation Area



Howth - St. Nessian's
Tce, St. Peter's
Tce, Seaview Tce
& The Haggard ACA



© Ordnance Survey Ireland



Architectural Conservation Area





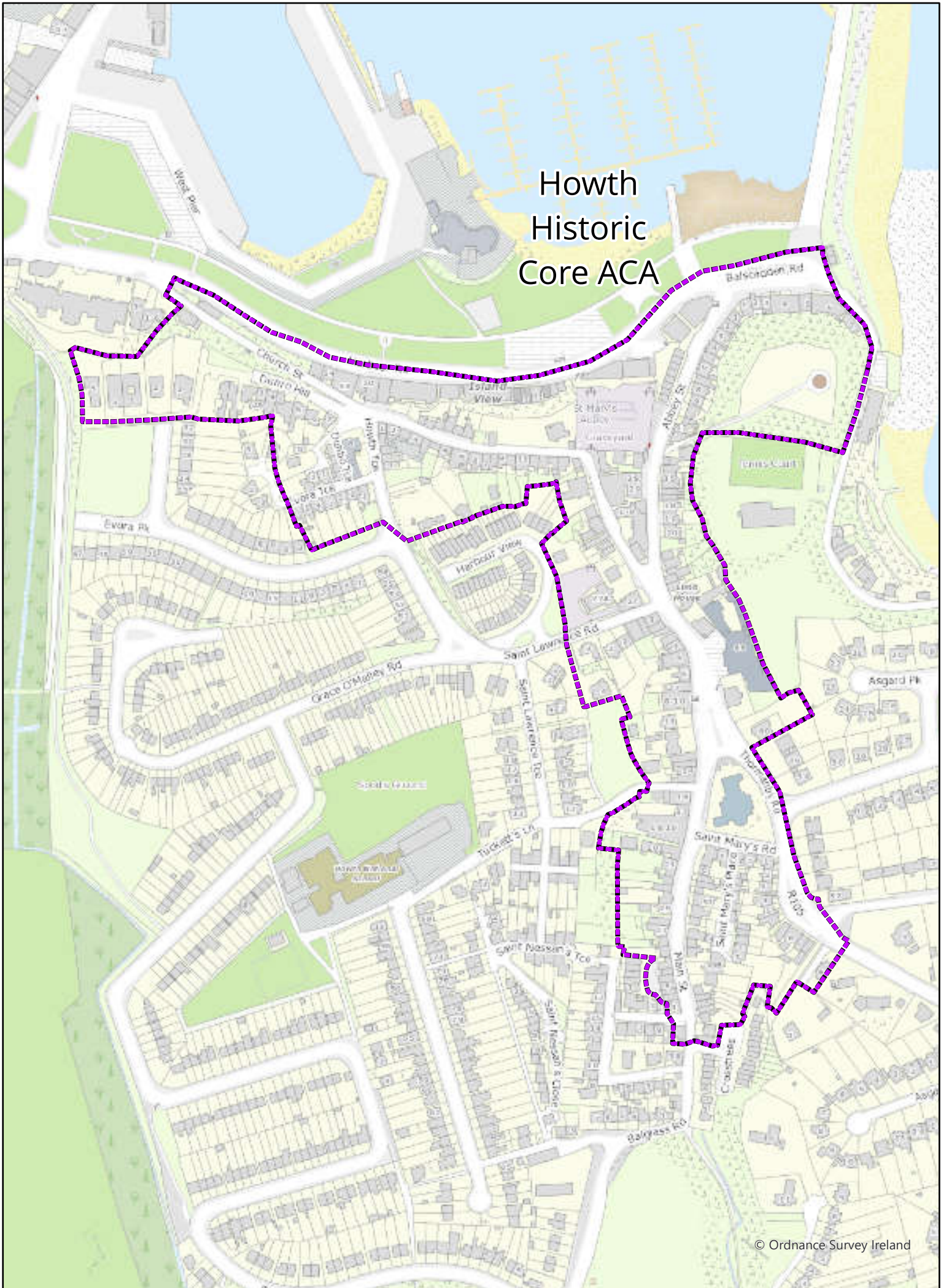
Howth Castle Demesne ACA

© Ordnance Survey Ireland

Architectural Conservation Area



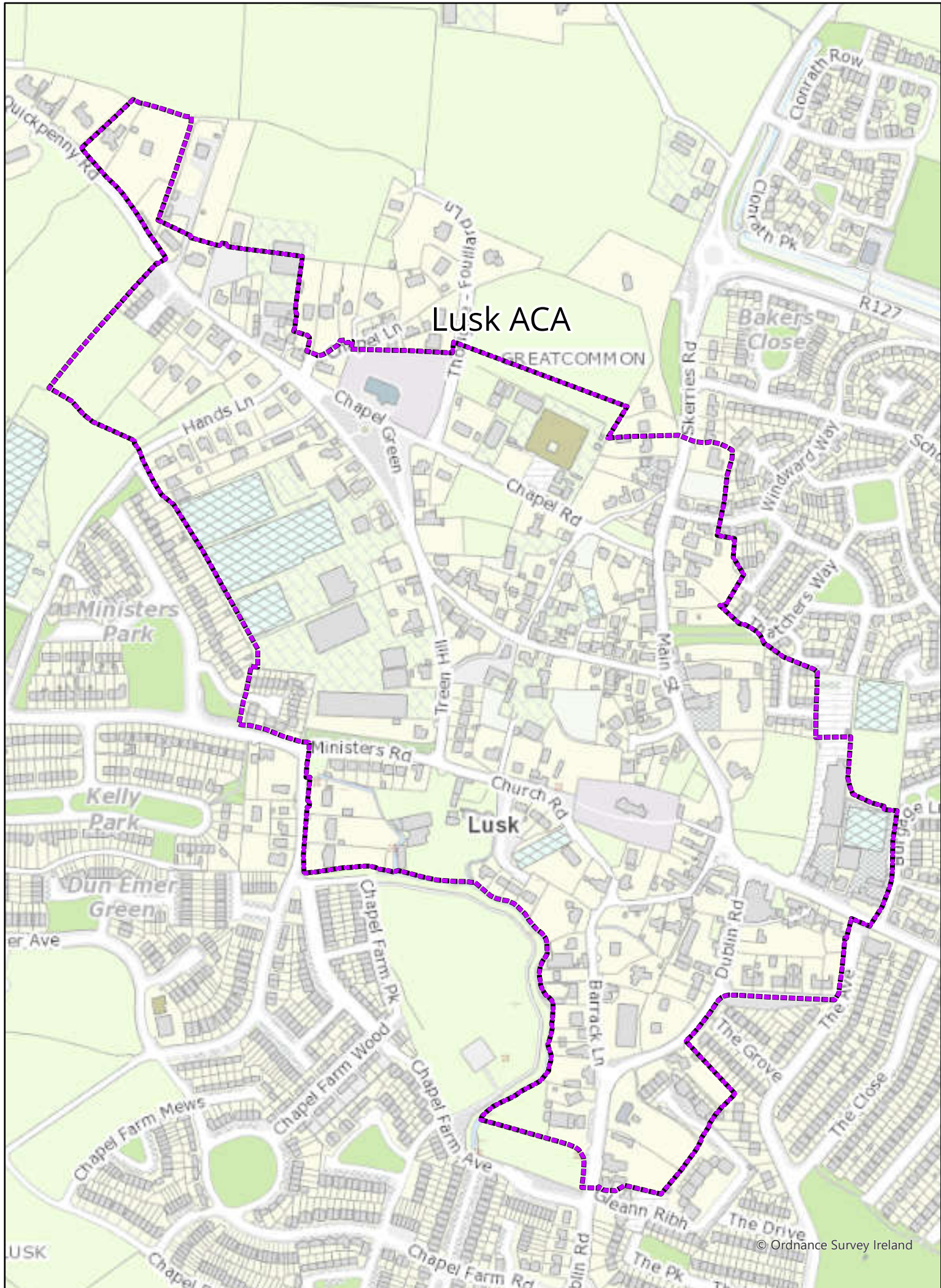
Howth
Historic
Core ACA



© Ordnance Survey Ireland

Architectural Conservation Area





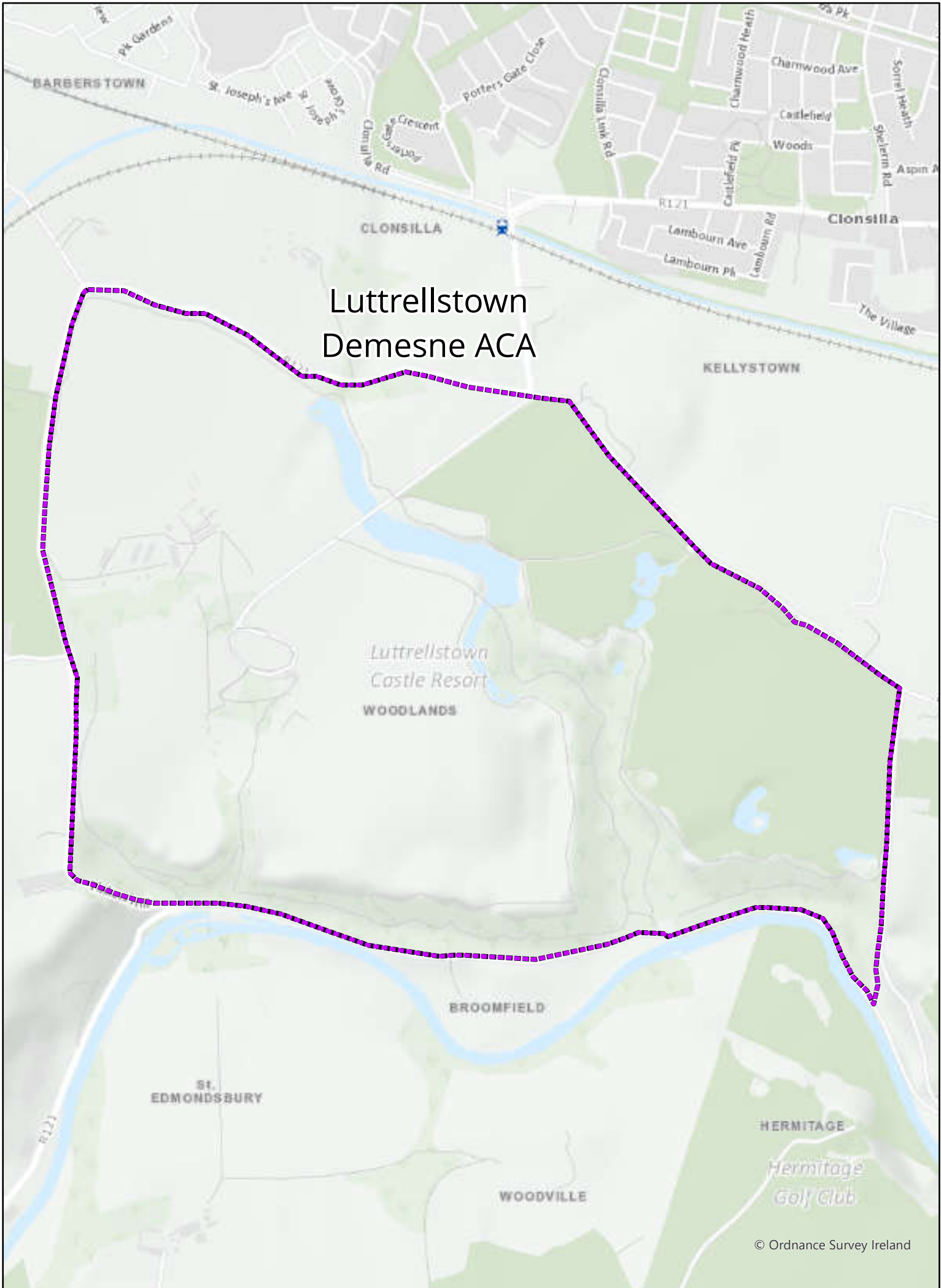
Lusk ACA

Lusk

© Ordnance Survey Ireland

Architectural Conservation Area





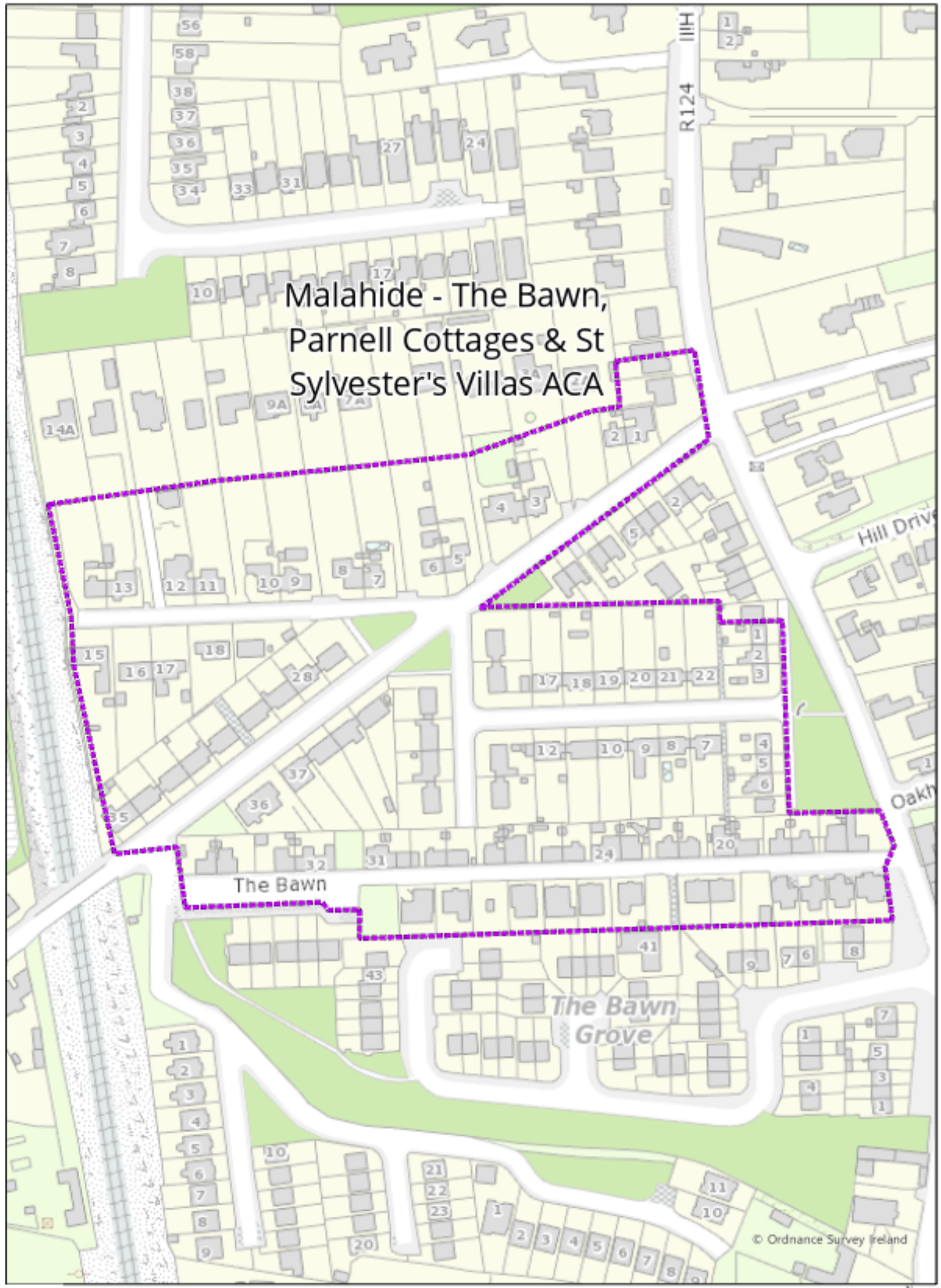
Luttrellstown
Demesne ACA



Architectural Conservation Area



© Ordnance Survey Ireland



Malahide - The Bawn,
Parnell Cottages & St
Sylvester's Villas ACA

The Bawn

The Bawn
Grove

Hill Drive

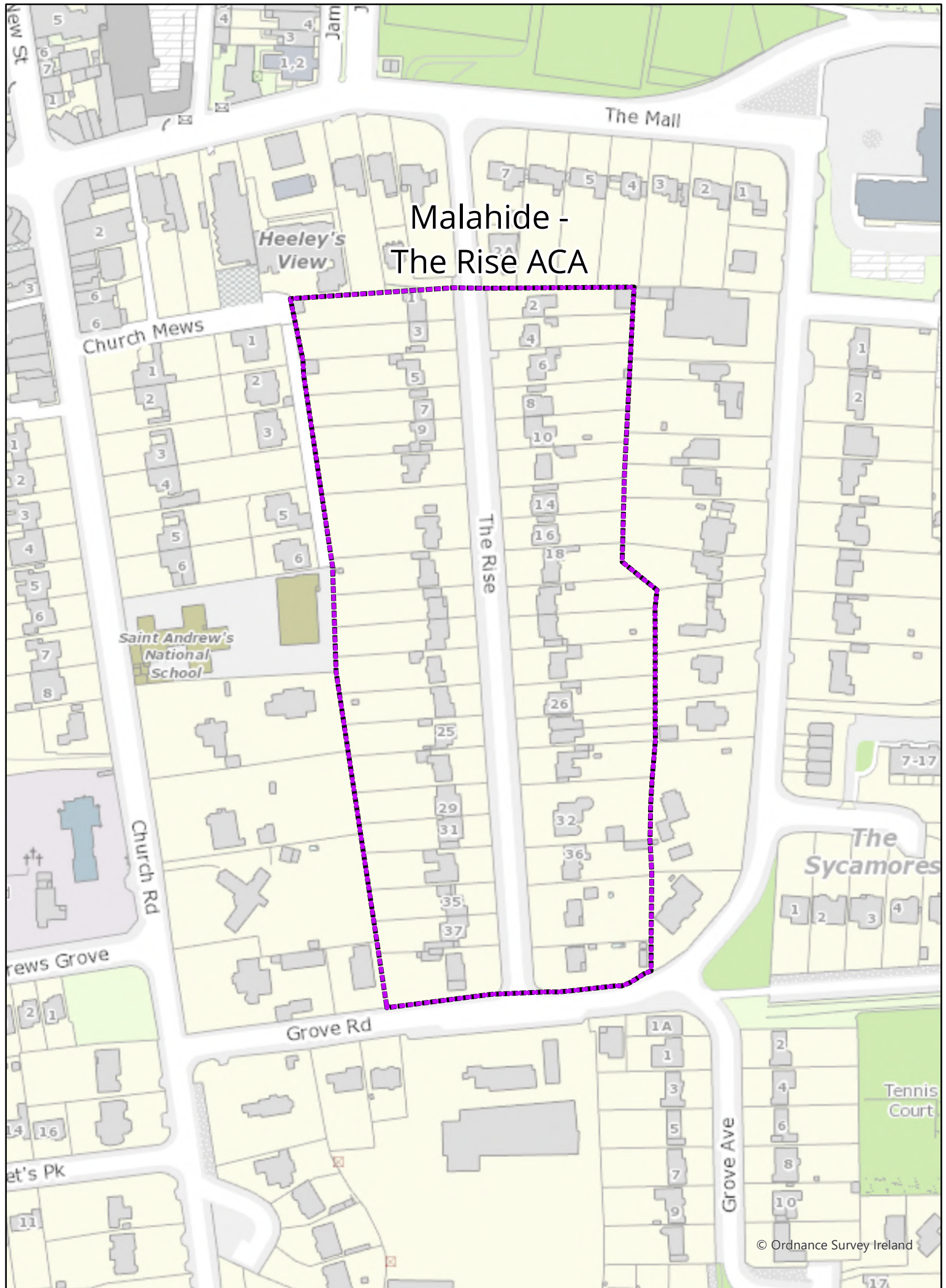
Oakh

© Ordnance Survey Ireland



Architectural Conservation Area





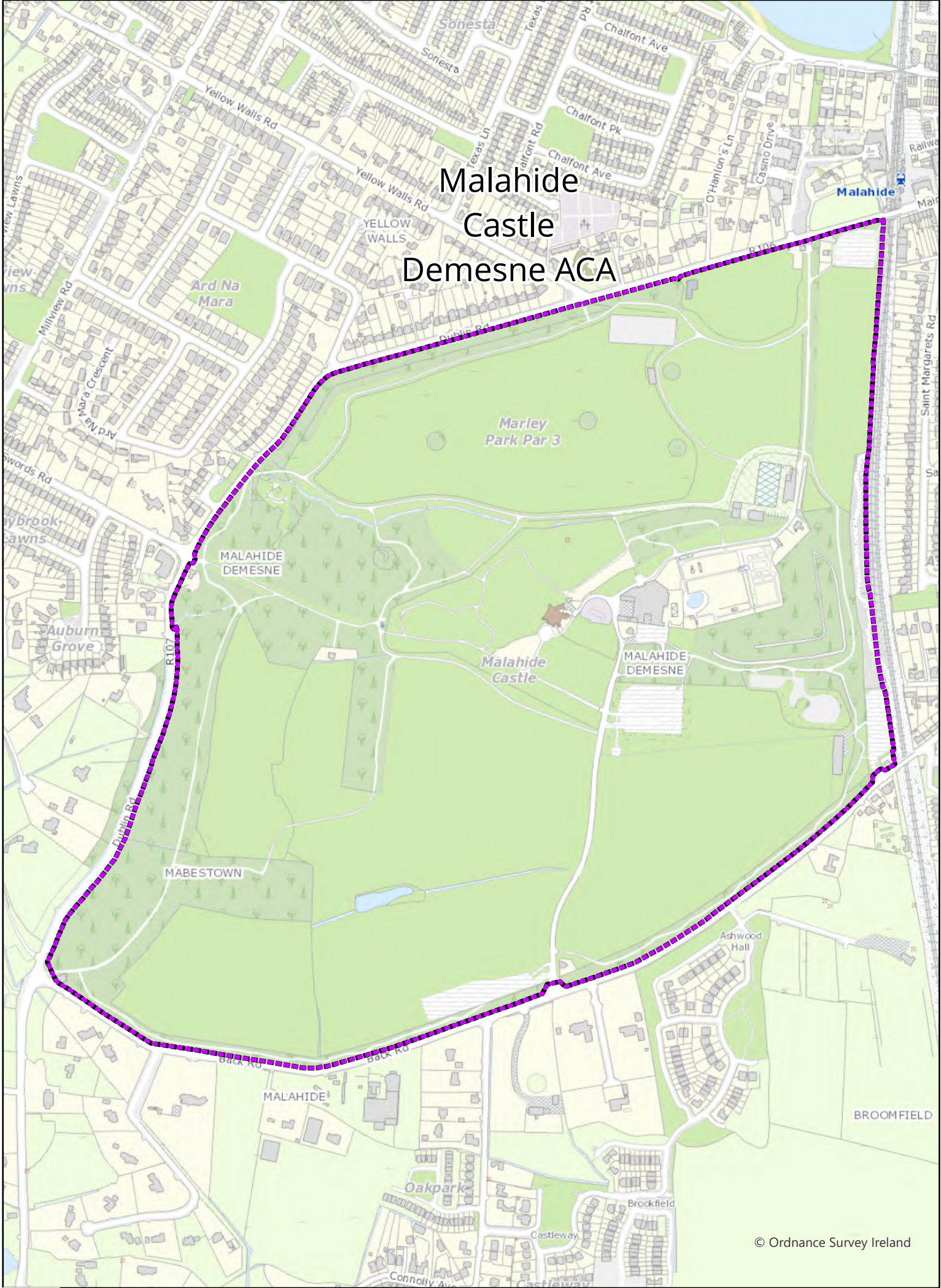
Malahide -
The Rise ACA

© Ordnance Survey Ireland



Architectural Conservation Area





Malahide Castle Demesne ACA

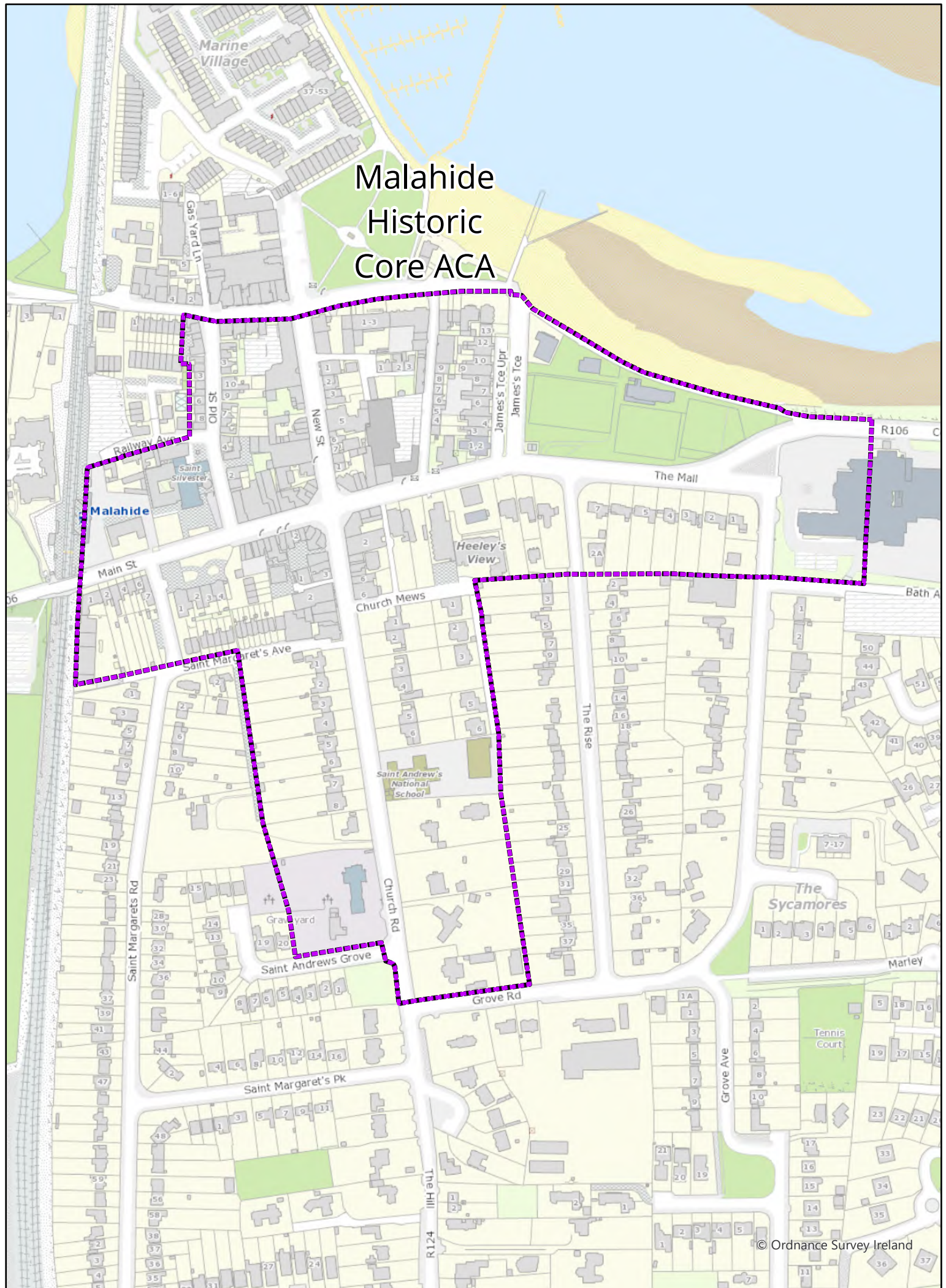
© Ordnance Survey Ireland



Architectural Conservation Area



Malahide Historic Core ACA

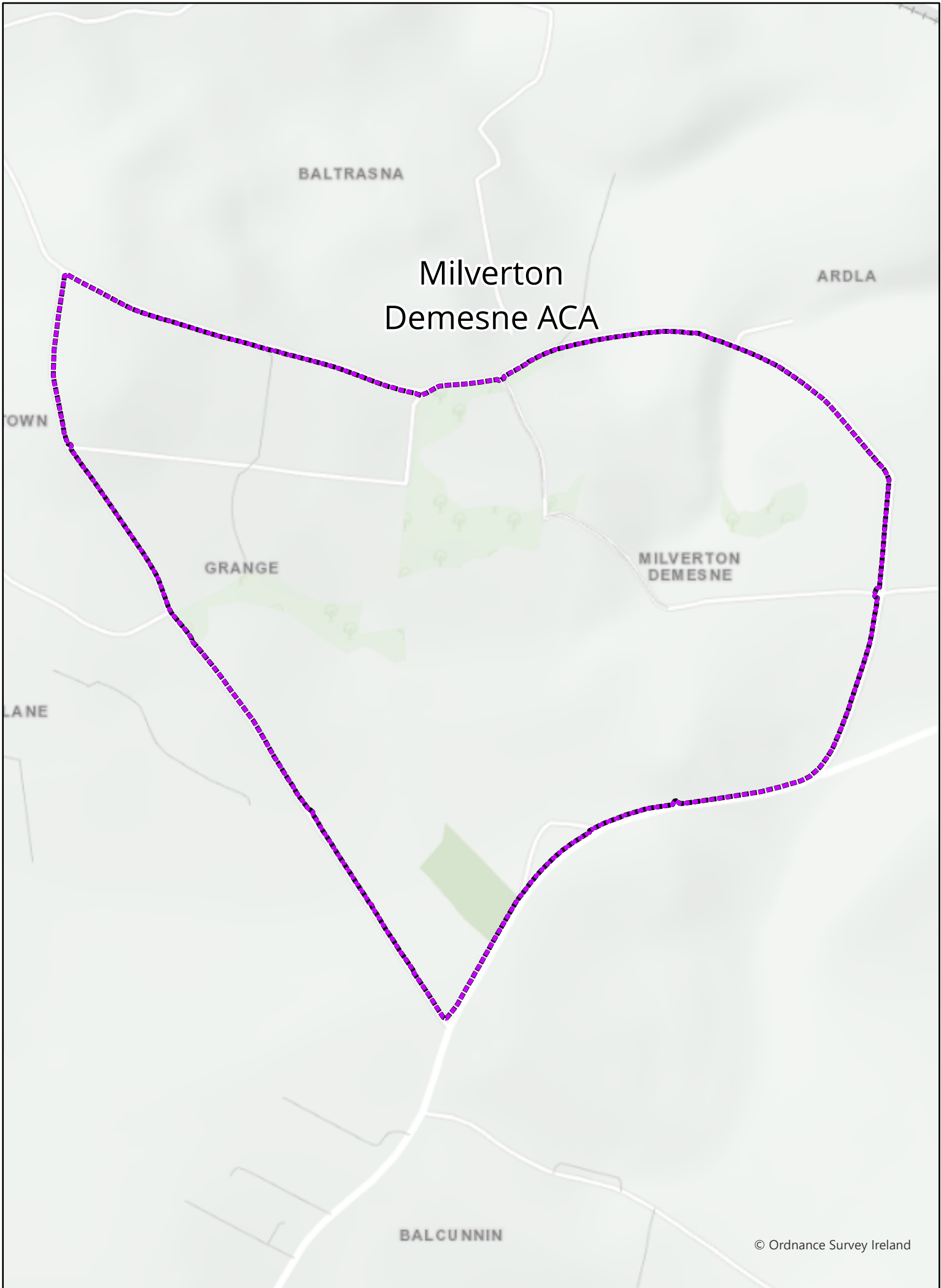


© Ordnance Survey Ireland



Architectural Conservation Area

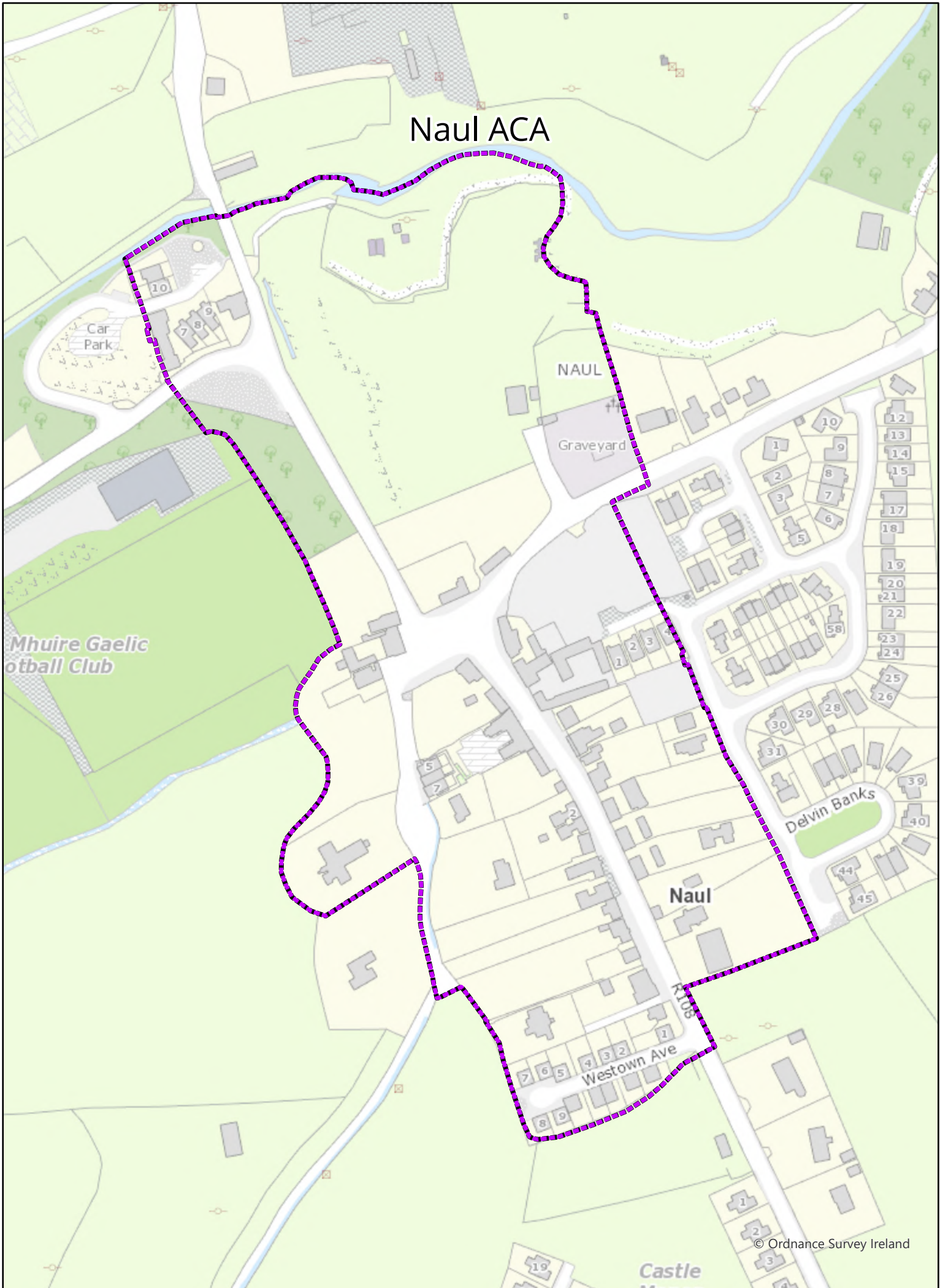




© Ordnance Survey Ireland

Architectural Conservation Area



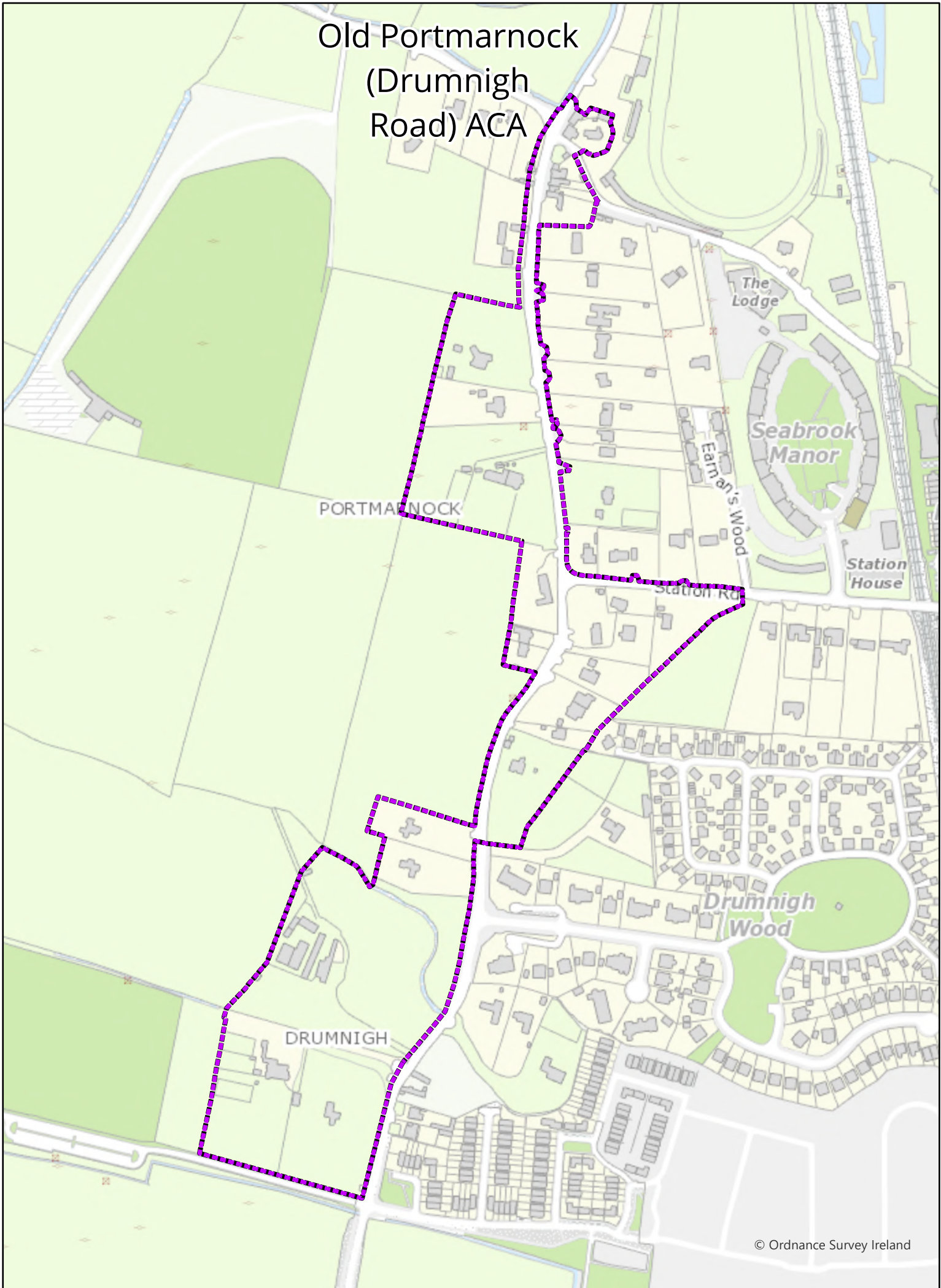


Naul ACA

Architectural Conservation Area



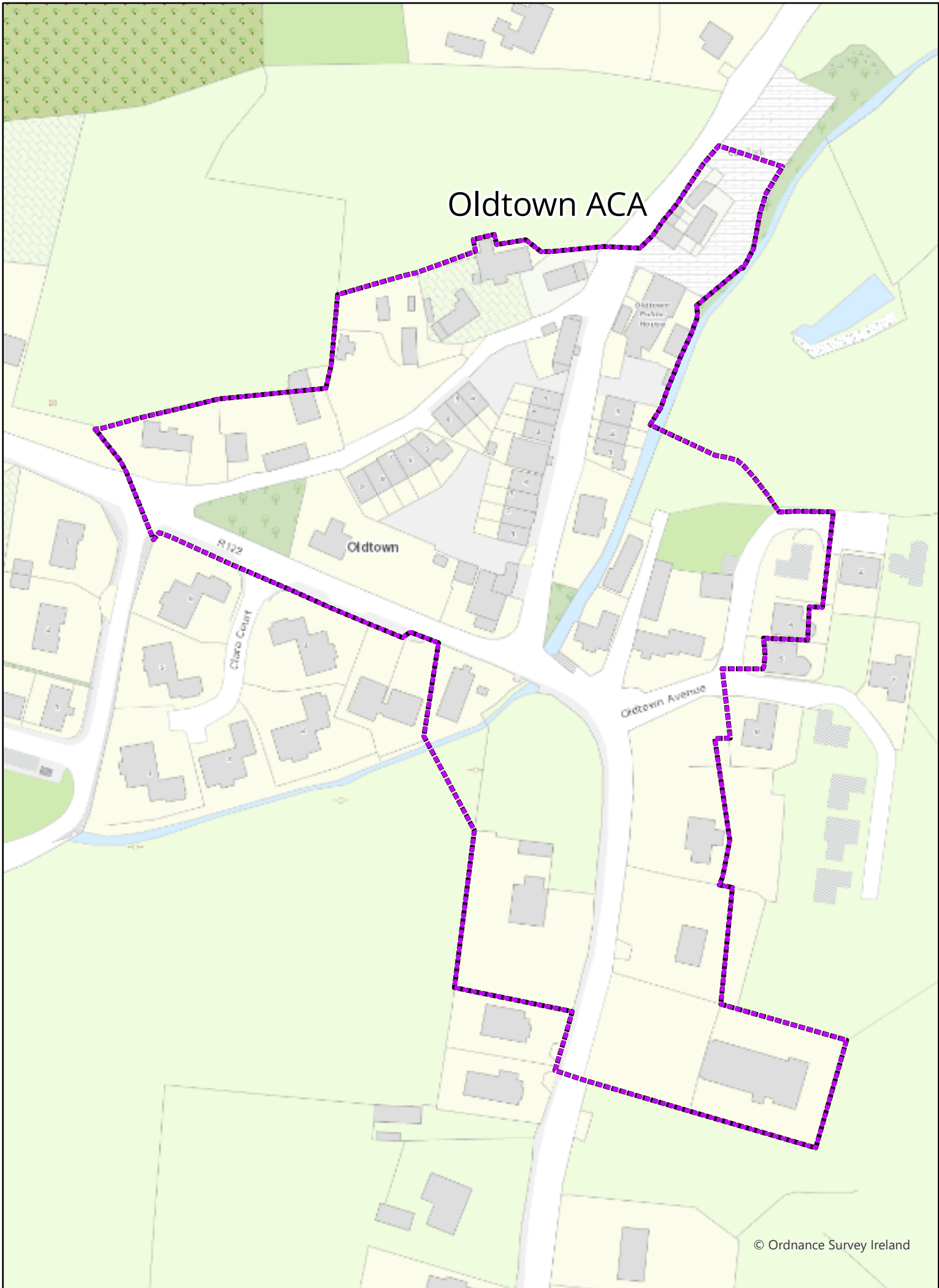
Old Portmarnock
(Drumnigh
Road) ACA



© Ordnance Survey Ireland

Architectural Conservation Area





Oldtown ACA

R122

Oldtown

Oldtown Avenue

Clara Court

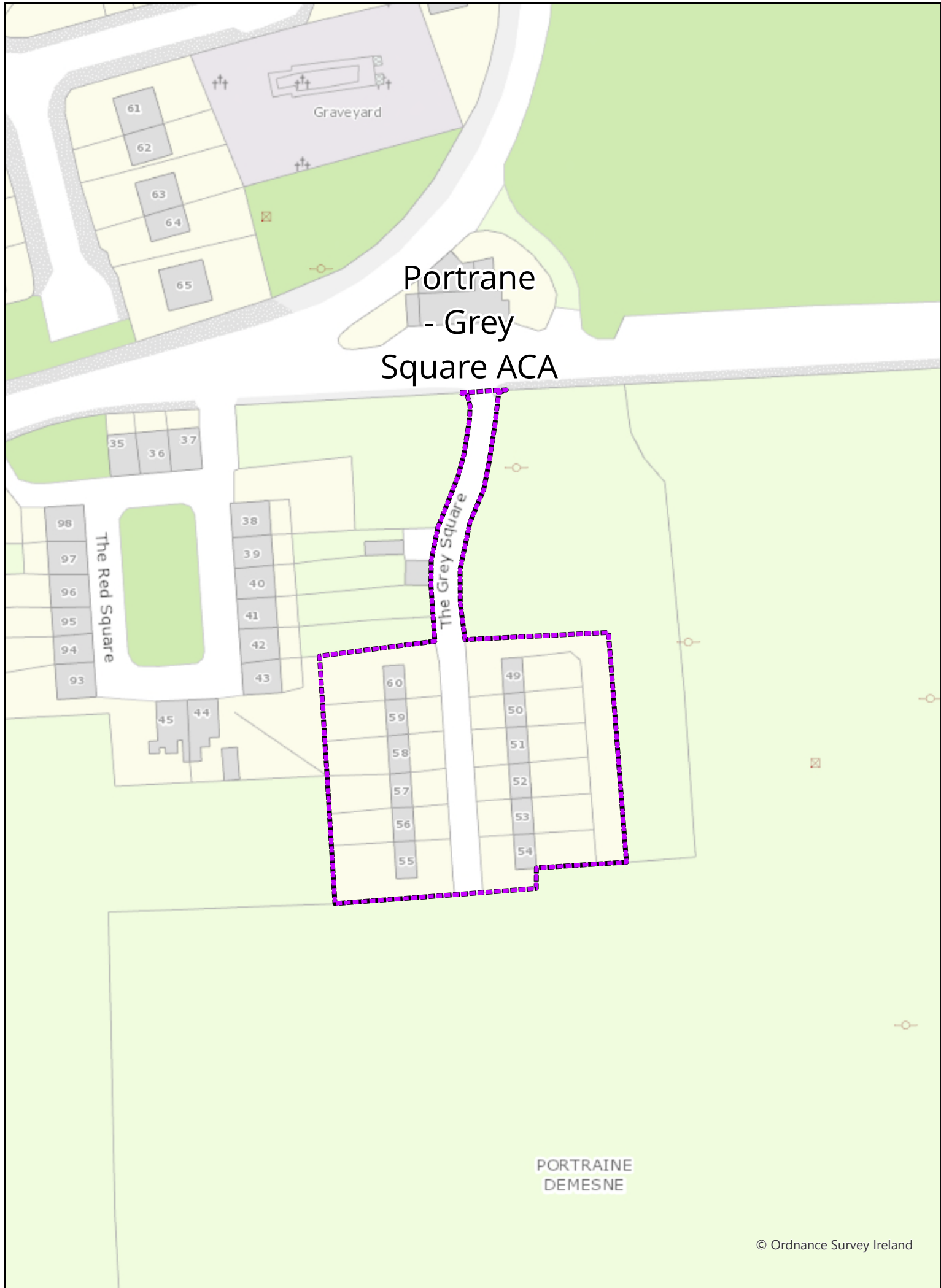
Oldtown Park House

© Ordnance Survey Ireland



Architectural Conservation Area

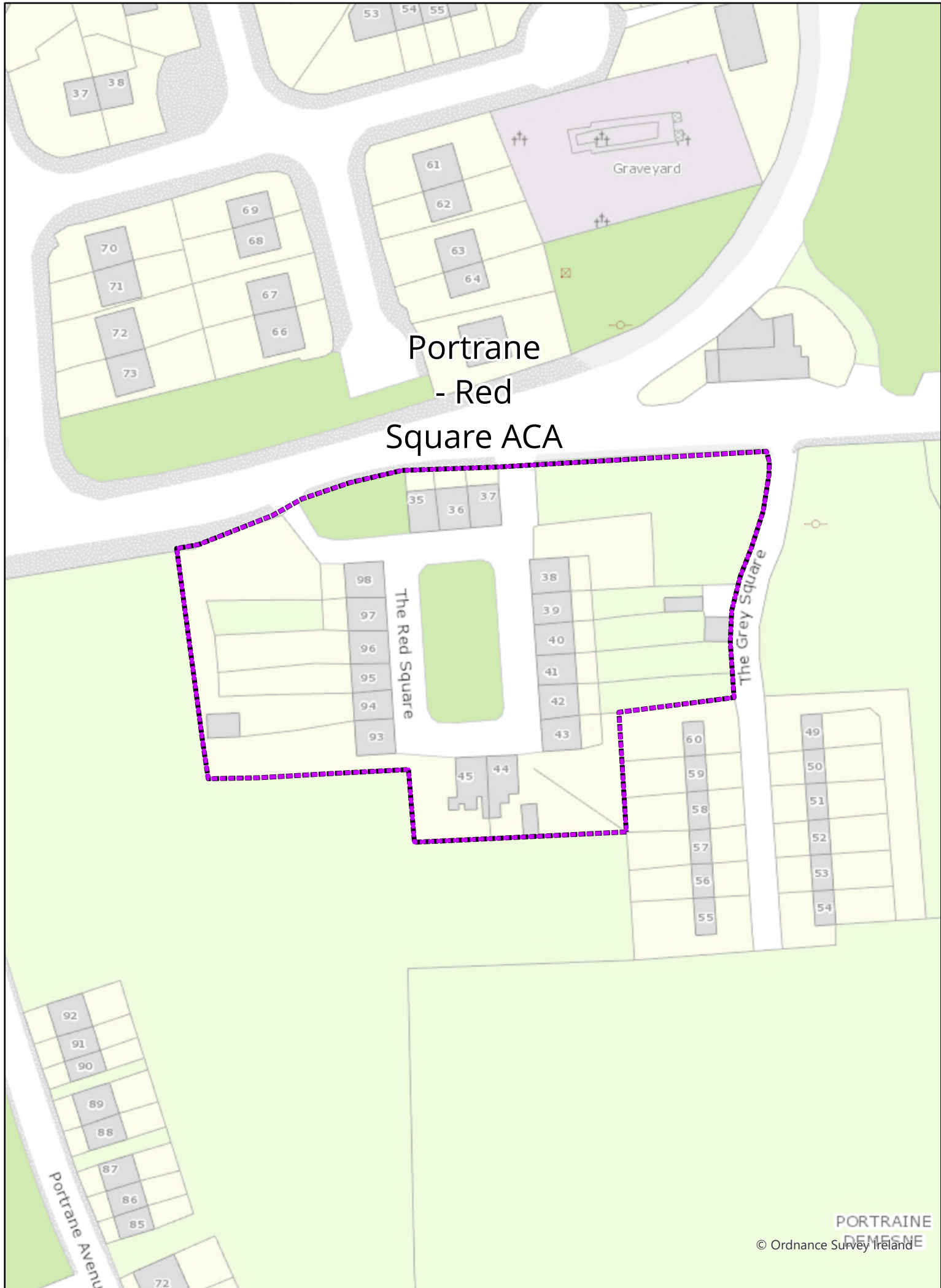




© Ordnance Survey Ireland

Architectural Conservation Area





Portrane - Red Square ACA

PORTRAINE

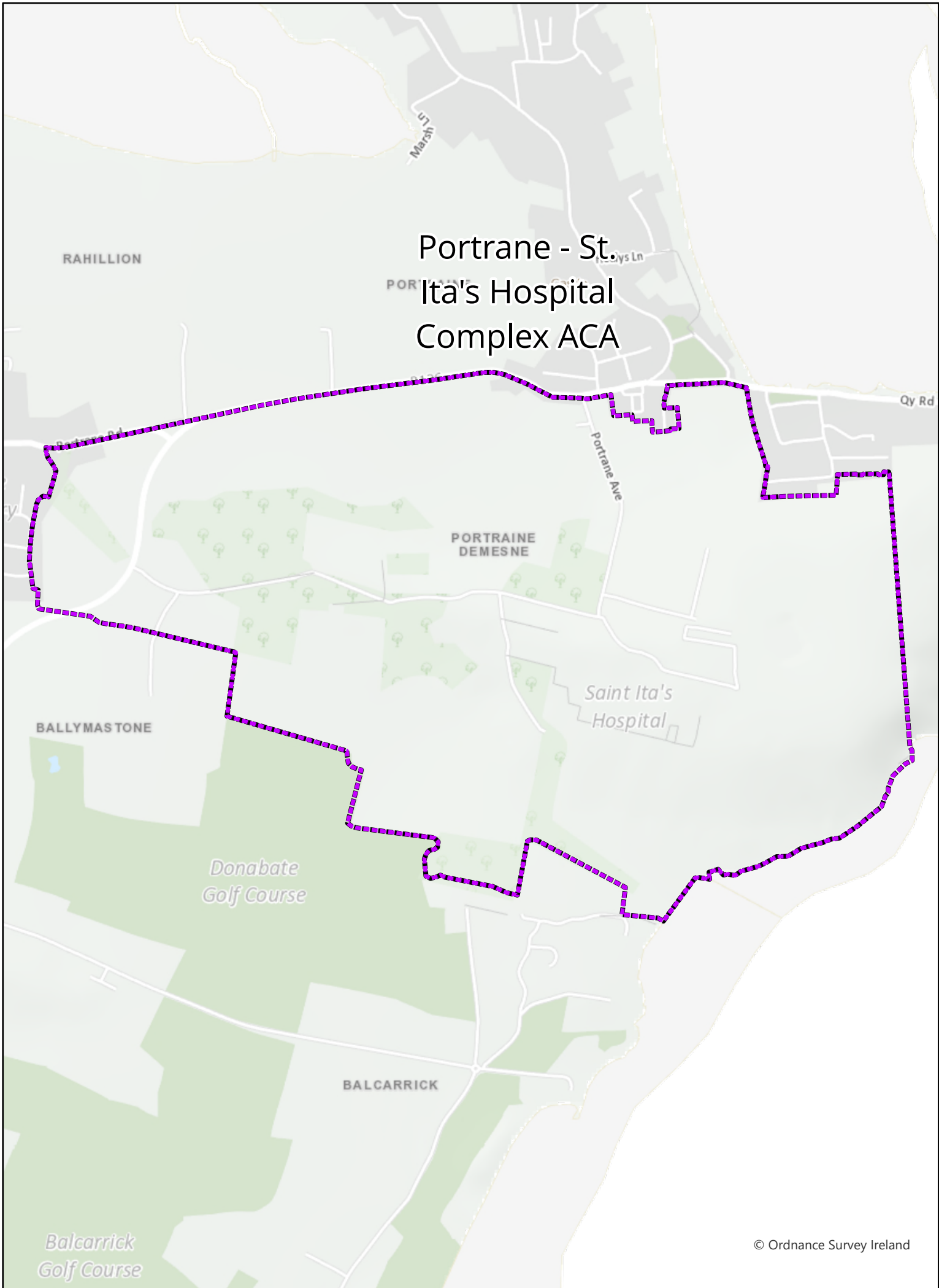
DEMESNE

© Ordnance Survey Ireland



Architectural Conservation Area

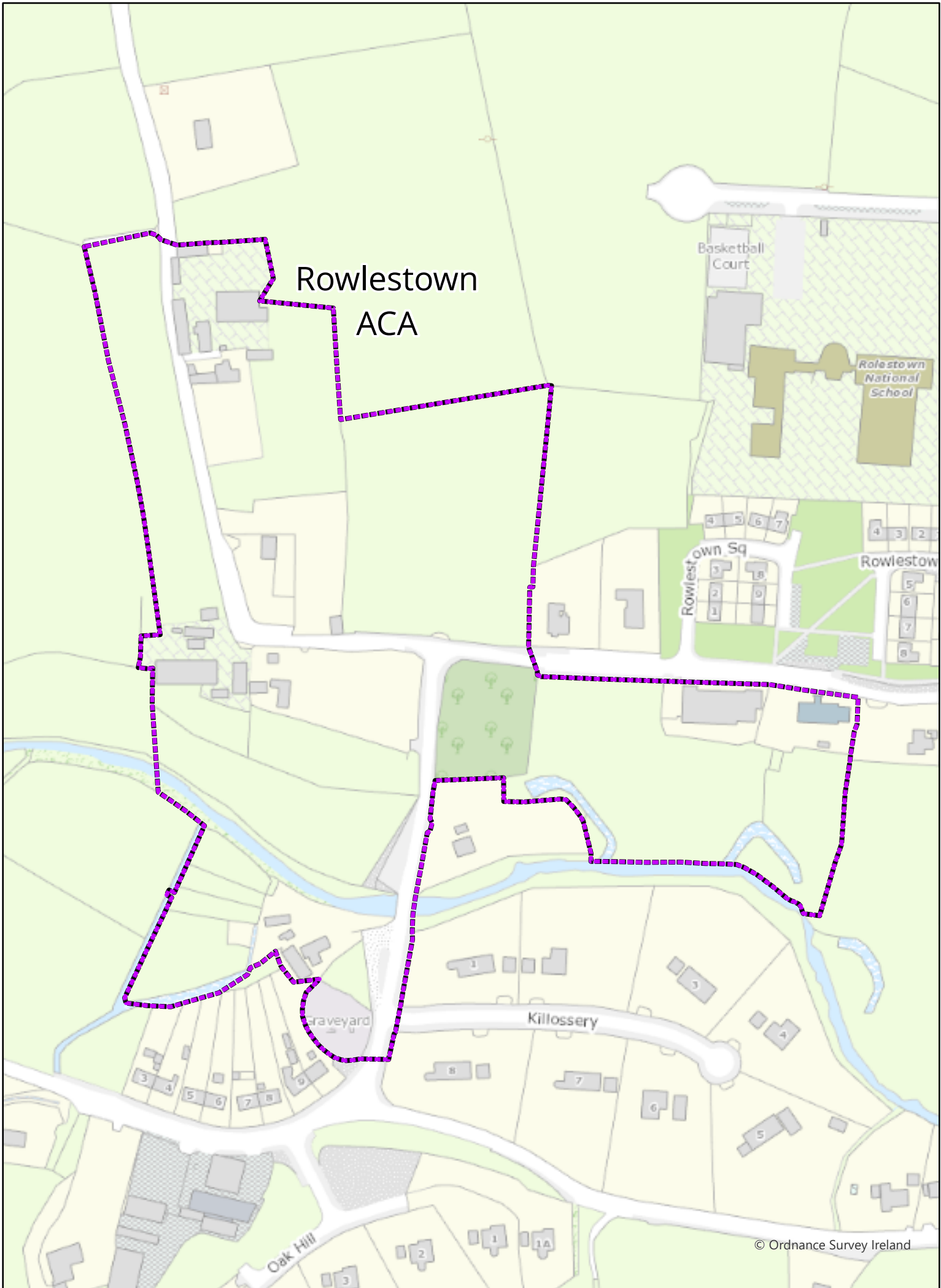




Portrane - St. Ita's Hospital Complex ACA

Architectural Conservation Area



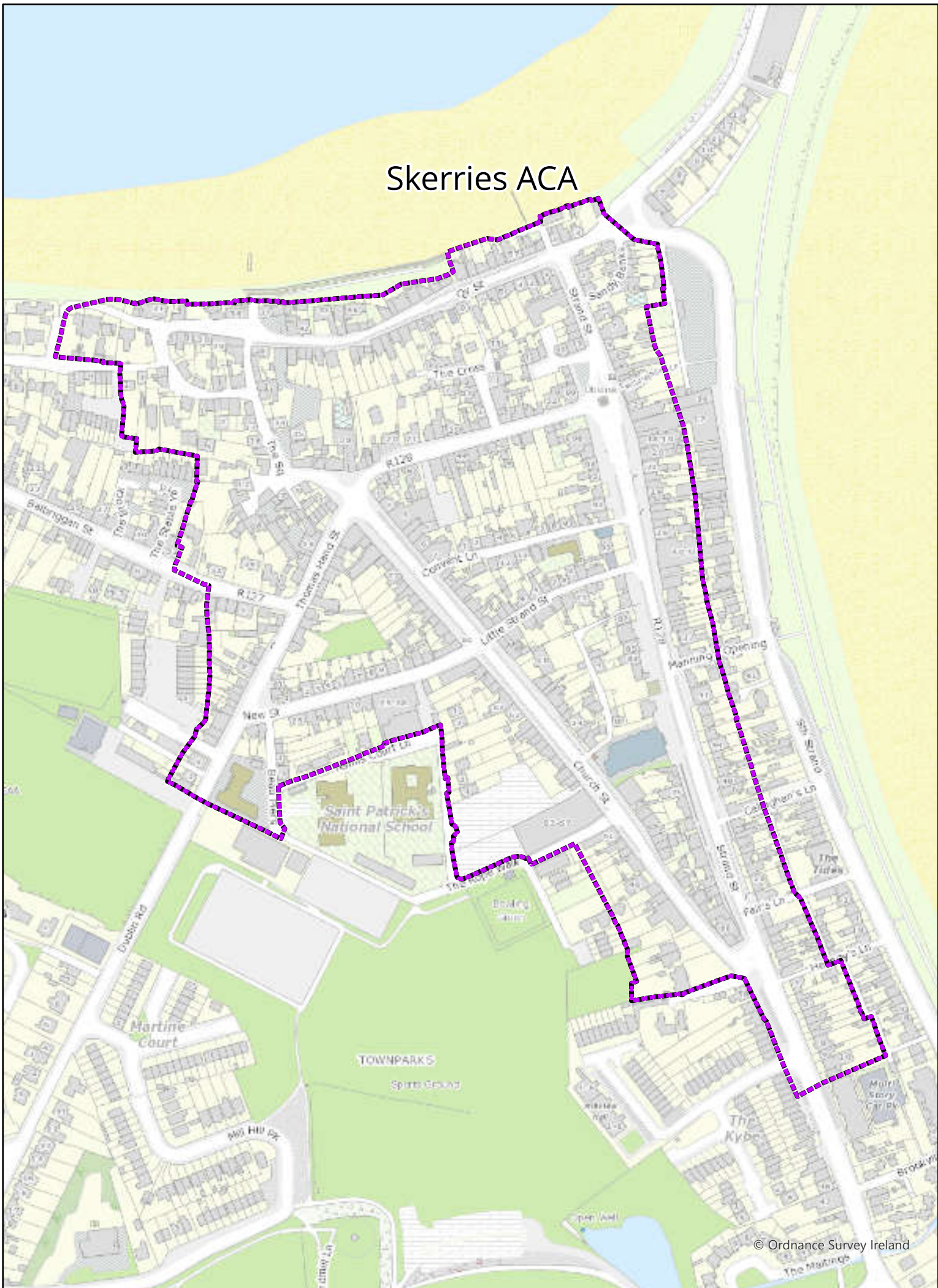


© Ordnance Survey Ireland

Architectural Conservation Area



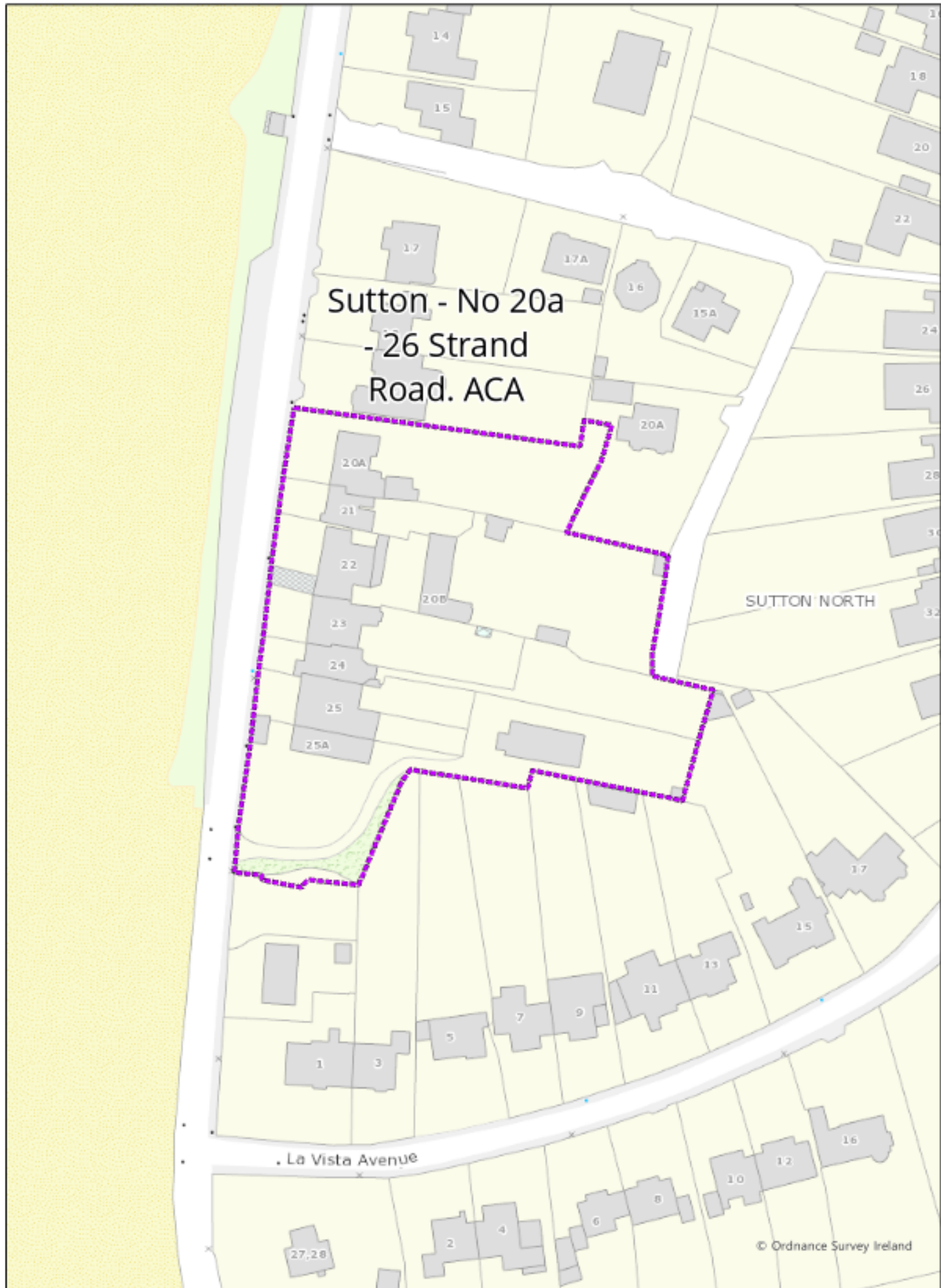
Skerries ACA



© Ordnance Survey Ireland

Architectural Conservation Area

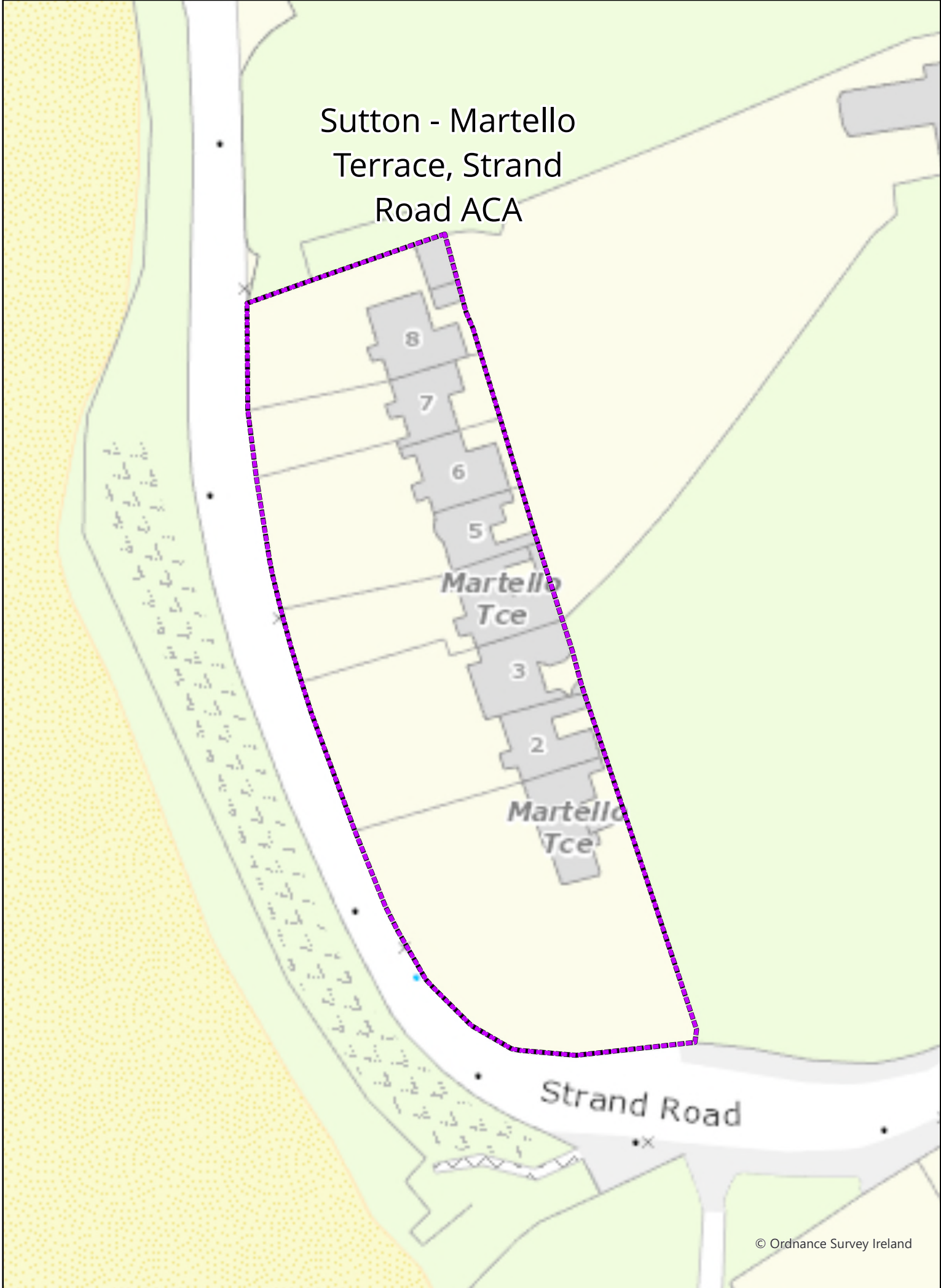




Architectural Conservation Area

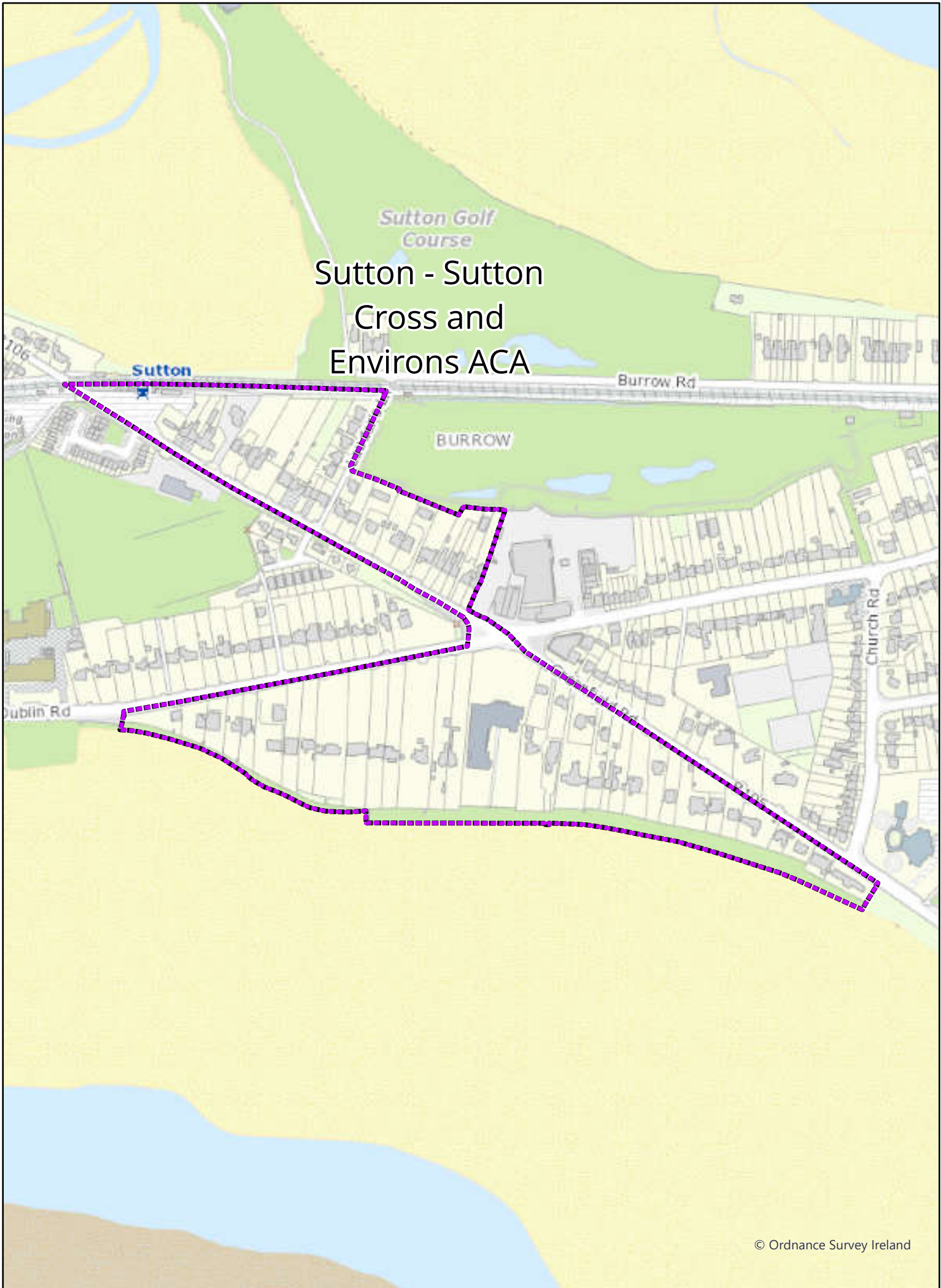


Sutton - Martello
Terrace, Strand
Road ACA



Architectural Conservation Area





Sutton - Sutton
Cross and
Environs ACA

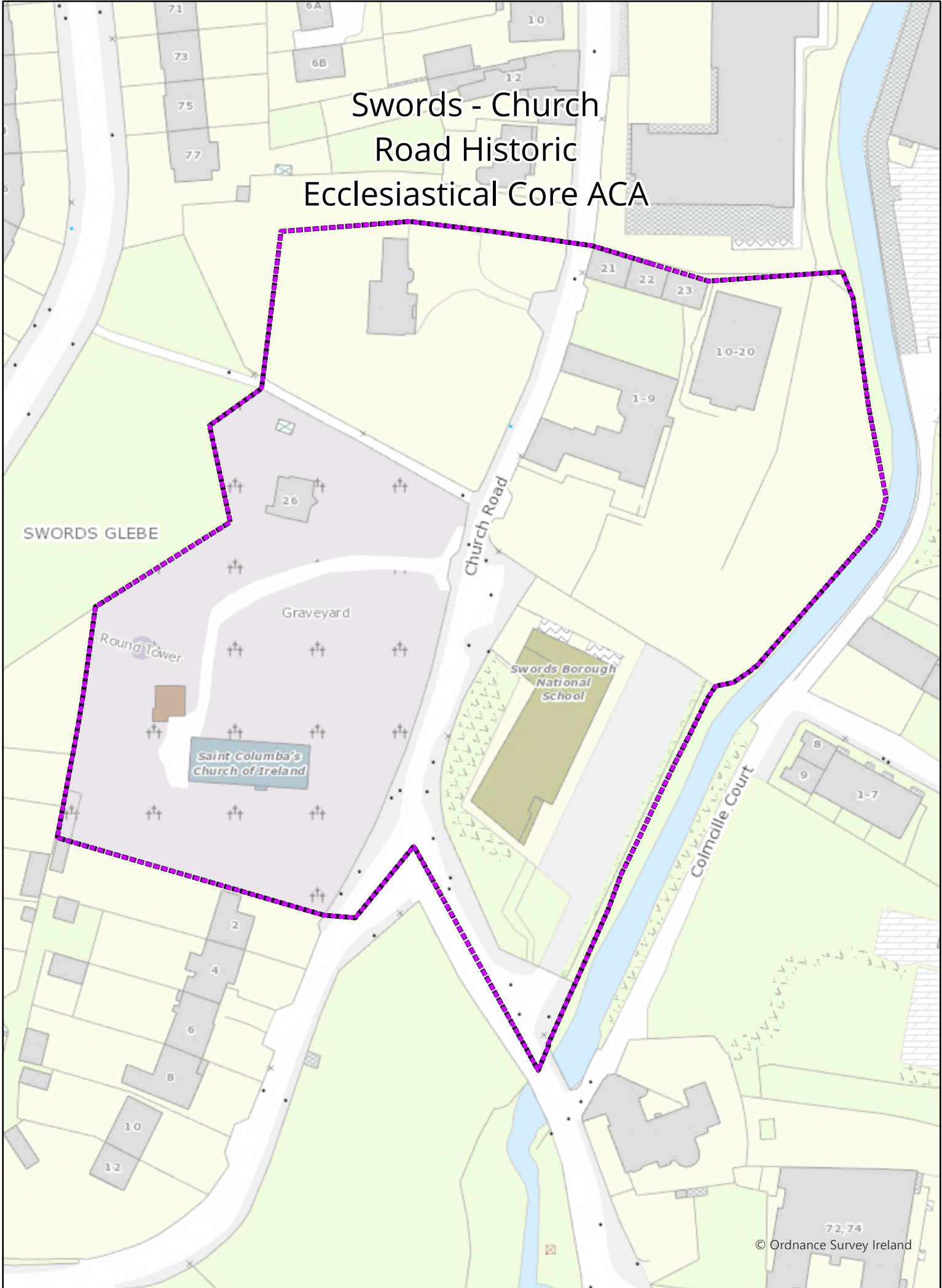
© Ordnance Survey Ireland



Architectural Conservation Area



Swords - Church Road Historic Ecclesiastical Core ACA



© Ordnance Survey Ireland

Architectural Conservation Area

